I364.9773
I29c
1988
c.2

CRIME IN ILLINOIS

CRIME IN ILLINOIS
CRIME IN ILLINOIS
CRIME IN ILLINOIS
CRIME IN ILLINOIS
CRIME IN ILLINOIS
CRIME IN ILLINOIS
CRIME IN ILLINOIS
CRIME IN ILLINOIS
CRIME IN ILLINOIS

ILLINOIS STATE ILLINOIS
SEP 29 1989
ILLINOIS DOCUMENTS

1988

1988
1988
1988
1988
1988
1988
1988
1988

ILLINOIS STATE POLICE
INTEGRITY • SERVICE • PRIDE

ILLINOIS STATE POLICE

CRIME IN ILLINOIS
1988

Presented by the

Illinois State Police
Division of Forensic Services and Identification
Bureau of Identification

ILLINOIS STATE LIBRARY
3 1129 00547 8813

Editors: Karen C. Reeder
Theresa McGrath

TABLE OF CONTENTS

PREFACE

DEDICATION

ACKNOWLEDGMENTS

INTRODUCTION
Illinois Uniform Crime Reporting Program 1
Considerations for Interpretation 1
Reporting Agencies by Method 2
Agencies with Data Missing 2
Data Flow Chart 3
The Crime Index 4
The Crime Rate 4
Classification of Crime Index Offenses 5

SECTION I CRIME TRENDS
Crime Index Offenses 9
Crime Index Arrests 10

Violent Crimes
Offenses 11
Arrests 12
Murder and Voluntary Manslaughter 13
Criminal Sexual Assault 18
Robbery 20
Aggravated Assault, Aggravated Battery, and Attempted Murder 27

Property Crimes
Offenses 30
Arrests 31
Annual Property Analyses 32
Burglary 40
Theft 49
Burglary from Motor Vehicle 57
Motor Vehicle Theft 63
Arson 71
Non-Index Crime
Vandalism 76

SECTION II OFFENSE AND CLEARANCE DATA
Offense and Clearance Trends 87

SECTION III ADULT AND JUVENILE ARREST DATA
Adult and Juvenile Arrest Trends 97

I 364.9773
I 29c
1988
c.2

SECTION IV CRIME INDEX/CRIME RATE DATA
Sheriffs' Offices, Police Departments, Colleges, Universities, and Secretary of State 107
Summary 162
Hospitals 163
Illinois State Police, Division of Criminal Investigation 163
Park Districts 163
Railroads 164
Illinois State Police, Division of State Troopers 165
Other Agencies 167
Airports 167

SECTION V METROPOLITAN STATISTICAL AREAS
Map 170
Summaries 171
MSA . . . Core City . . . Suburban . . . Rural . . . Other Cities

SECTION VI LAW ENFORCEMENT OFFICER AND AGENCY INFORMATION
Officers Killed 177
Officers Assaulted/Battered 179
Law Enforcement Employees 180
Police Departments 181
Sheriffs' Offices 192
Colleges and Universities 194
Railroads 194
Park Districts 195
Hospitals 195
Other Law Enforcement Agencies 195

SECTION VII APPENDIX
I-UCR Offenses Codes for 1988 196
Errata Sheet for *Crime in Illinois* 1987 197

Since the publication of all statistical data is a voluminous and costly undertaking, only part of the more general information is contained herein. More specific agency information is available upon request from:

Illinois State Police
Division of Forensic Services and Identification
Bureau of Identification
726 South College, P.O. Box 3677
Springfield, IL 62708
217/782-3310

(Printed by Authority of the State of Illinois)
(P.O. 73142—1800—9-89)
(ISP6-455-7-89)

PREFACE

Crime in Illinois, 1988 marks the seventeenth year that the Illinois State Police has compiled and published annual crime statistics for the state. The publication is one of the products of the Uniform Crime Reporting Program, which entails the submission of data by law enforcement agencies throughout the state. When correlated and analyzed, the statistics constitute a useful body of knowledge that can significantly contribute to management and planning activities at local, state, and federal levels.

Each year, the quality and scope of the Uniform Crime Reporting Program have increased, thanks to the cooperation and dedication of each participating agency. I am confident that the trend will continue.

With appreciation and thanks to all who have contributed to its publication, I present *Crime in Illinois, 1988* to the people of Illinois.

Jeremy D. Margolis
Director
Illinois State Police

DEDICATION

This publication is dedicated to all law enforcement officers, and in particular, to those police officers who lost their lives in the performance of duty while endeavoring to uphold the laws of the State of Illinois.

Sergeant Virgil Bensyl

Police Officer Daniel Jarema

Police Officer Helen Cardwell

Police Officer John W. Mathews

Police Officer Irma Ruiz

Courage knows no bounds greater than that,
that a man shall give his life in the
service of his community.

ACKNOWLEDGMENTS

The Illinois State Police would like to express its appreciation to the following personnel who assisted in this publication:

DIVISION OF FORENSIC SERVICES AND IDENTIFICATION

BUREAU OF IDENTIFICATION

Crime Studies Section

I-UCR Unit

Karen C. Reeder — *I-UCR Program Manager*
Theresa McGrath — *I-UCR Unit Supervisor*
Judy Cacciatori — *Auditor*
Mamie Jennings — *Auditor*
Carolyn O'Connell-Kumar — *Auditor*
Deborah Schroeder — *Auditor*

Field Services Unit

Thomas Loverude — *Field Services Unit Supervisor*
Thomas Bolinger — *Field Representative*
Gerald Daberkow — *Field Representative*
John Fowler — *Field Representative*
Dan Gaefcke — *Field Representative*
Vanessa Weathers — *Field Representative*

Word Processing and Distribution

Bonnie Booher
Kay Ator
Beverly Bingham
Elisa Knott
Alveta Jones
Wanda Kaidell
Art Brooks

DIVISION OF ADMINISTRATION

BUREAU OF INFORMATION SERVICES

I-UCR Section

Theresa Law
Jack Steele

INTRODUCTION

INTRODUCTION

THE ILLINOIS UNIFORM CRIME REPORTING PROGRAM

The Illinois Uniform Crime Reporting (I-UCR) Program was developed in 1971 and implemented on January 1, 1972. The I-UCR Program has evolved into a system intended to meet the needs of all reporting agencies. It is an incident-based reporting system designed to accomplish the following major goals:

- To provide needed administrative statistics for law enforcement agencies.
- To provide the legislature with information necessary to formulate effective laws which address the crime problem.
- To provide Illinois citizens with the most complete information on the nature and extent of crime.
- To include comprehensive data for researchers and planners.
- To adhere to the national program's standards.

Reporting crime statistics is mandated by chapter 38, paragraph 206-8 of the *Illinois Revised Statutes:*

> *206-8. Crime Statistics.8. The Department (of State Police) shall be a central repository and custodian of crime statistics for the State and it shall have all power incident thereto to carry out the purposes of this Act, including the power to demand and receive cooperation in the submission of crime statistics from all units of government.*

Reporting agencies receive monthly and quarterly summaries of the reported criminal activity within their jurisdictions upon request. All offenses known to law enforcement agencies are reported monthly to the Crime Studies Section of the Bureau of Identification. Participating jurisdictions include villages, municipalities, counties, colleges, universities, park districts, railroads, and hospitals throughout Illinois. Agencies may also submit service code and local ordinance data in order to provide law enforcement administrators with information for use in planning and research, determining and utilizing manpower, budgeting, and developing and evaluating crime prevention programs.

In 1988, there were 1,002 law enforcement agencies in Illinois, 744 of which reported crime statistics directly to the Bureau of Identification. The remaining agencies reported their crime statistics through an intermediary agency (sheriff's office, police department, etc.). Agencies submit their data through the use of paper forms, computer printouts, magnetic tape, floppy disk, or via remote on-line terminals.

CONSIDERATIONS FOR INTERPRETATION

When comparing the crime statistics of one agency with another, many factors should be taken into consideration before conclusions are made. Some of the conditions affecting the type and volume of crime are:

- Population density and degree of urbanization with size of locality and its surrounding area.
- Variations in composition of the population, particularly youth concentration.
- Stability of population with respect to residents' mobility, commuting patterns, and transient factors.
- Modes of transportation and highway system.
- Economic conditions, including median income, destitution, and job availability.
- Cultural conditions, such as educational, recreational, and religious characteristics.
- Family conditions with respect to divorce and family cohesiveness.
- Climate.
- Effective strength of law enforcement agencies.
- Administrative and investigative emphases of law enforcement.
- Policies of other components of the criminal justice system (i.e., prosecutorial, judicial, correctional, and probational).
- Attitudes of citizenry toward crime.
- Crime reporting practices of citizenry.[1]

[1]*Crime in the United States — 1987,* United States Department of Justice, Federal Bureau of Investigation, p.v.

I-UCR Reporting Agencies By Method
1988

AGENCY		TOTAL REPORTING AGENCIES				
		Paper Forms	Printout	CRT	Magnetic Tape	Floppy Disk
Police Departments	562	271	5	201	54	31
Sheriffs' Offices	102	29	0	66	5	2
Colleges & Universities	24	12	1	10	0	1
Railroads	12	10	0	2	0	0
Miscellaneous Agencies	37	5	0	31	1	0
Park Districts	5	4	0	1	0	0
Hospitals	2	2	0	0	0	0
Total	744	333	6	311	60	34

AGENCIES WITH DATA MISSING
1988

POLICE DEPARTMENTS

Agency	Number of Months Missing
Alorton	2
Dallas City	6
Havana	8
Hometown	1
Hutsonville	1
Marissa	12
Orland Hills	1
Shiloh	12
Williamsfield	1

SHERIFF'S OFFICES

Agency	Number of Months Missing
Hardin County	1
White County	2

COLLEGES

Agency	Number of Months Missing
College of DuPage	1

MISCELLANEOUS

Agency	Number of Months Missing
Secretary of State District 7	1

ILLINOIS UNIFORM CRIME REPORTING (I-UCR) DATA FLOW CHART

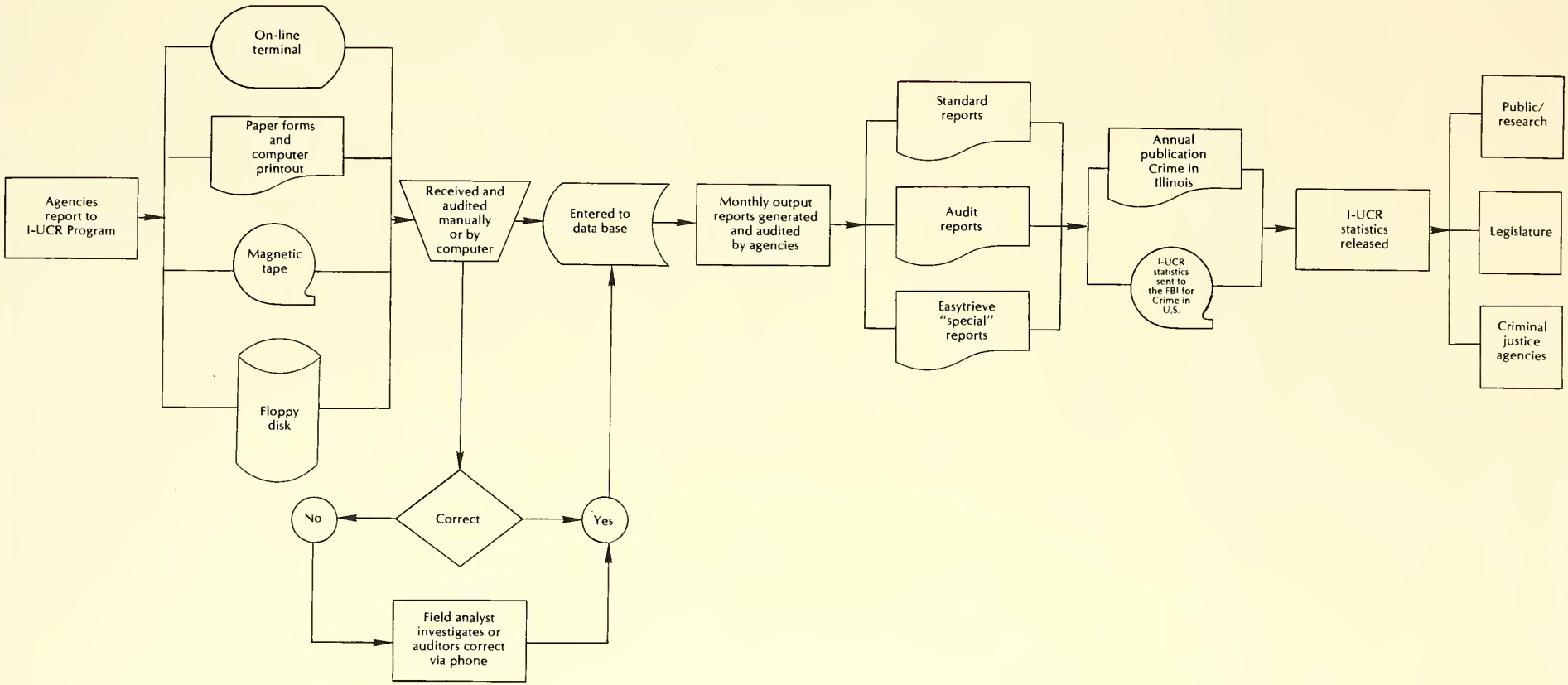

THE CRIME INDEX

The Crime Index is the total number of index offenses occurring within a given jurisdiction during a specified period of time. It is used to indicate the amount and extent of serious crimes as defined by the International Association of Chiefs of Police Committee on Uniform Crime Reports. The Crime Index consists of violent crimes — murder and voluntary manslaughter; forcible rape; robbery; and aggravated assault, aggravated battery, and attempted murder, and of property crimes — burglary, theft, motor vehicle theft, and arson.

The index crimes used by the I-UCR Program translate into the national program's eight Crime Index offenses as:

Violent Crimes

Murder and voluntary manslaughter — The willful killing of a person or the death of a person caused by gross negligence of an individual other than the victim.

Forcible rape — The carnal knowledge of a female, forcibly and against her will; includes attempted rape. Illinois reports criminal sexual assault offenses rather than rape offenses under this category.

Robbery — The taking or attempting to take anything of value from the care, custody, or control of a person or persons by force or threat of force or violence; includes attempted robbery.

Aggravated assault — The intentional causing of serious bodily harm or the intentional attempt or threat of serious bodily injury or death; includes aggravated battery and attempted murder.

Property Crimes

Burglary — The unlawful entry of a structure to commit a felony or theft; includes attempted burglary.

Theft — The unlawful taking or stealing of property or articles without the use of force, violence, or fraud; includes burglary from motor vehicle and attempts.

Motor vehicle theft — The unlawful taking or stealing of a motor vehicle; includes attempted motor vehicle theft.

Arson — The willful or malicious burning or attempts to burn, with or without intent to defraud, a dwelling house, public building or any building, motor vehicle, aircraft, or personal property of another.

THE CRIME RATE

The crime rate indicates the volume of crime occurring within a given population. It is defined as the total number of index crimes per 100,000 inhabitants and is calculated as follows:

$$\frac{\text{Crime Index} \times 100{,}000}{\text{jurisdictional population}} = \text{crime rate}$$

The jurisdictional population can be that of a city, town, village, state, or nation.

CRIME INDEX OFFENSE CLASSIFICATIONS

	ILLINOIS CLASSIFICATIONS	FBI-UCR CLASSIFICATIONS
VIOLENT CRIMES	Murder* (Chapter 38-9-1) Voluntary Manslaughter* (Chapter 38-9-2)	Murder & Nonnegligent Manslaughter
	Criminal Sexual Assault (Chapter 38-12-13) Aggravated Criminal Sexual Assault (Chapter 38-12-14)	Forcible Rape
	Robbery (Chapter 38-18-1) Armed Robbery (Chapter 38-18-2)	Robbery
	Attempted Murder (Chapter 38-8-4) Aggravated Assault (Chapter 38-12-2) Aggravated Battery (Chapter 38-12-4)	Aggravated Assault
PROPERTY CRIMES	Burglary (Chapter 38-19-1)	Burglary
	Theft (Chapter 38-16-1) Burglary From Vehicle (Chapter 38-19-1)	Larceny/Theft
	Vehicle Theft (Chapter 38-16-1)	Vehicle Theft
	Arson (Chapter 38-20-1) Aggravated Arson (Chapter 38-20-1.1)	Arson

*See statute listing, page 13.

CRIME TRENDS

VIOLENT CRIMES
PROPERTY CRIMES

SECTION I

CRIME INDEX OFFENSES
STATE TOTALS
1986-1988

	INDEX OFFENSE	YEAR	NUMBER OF OFFENSES	% VOLUME CHANGE	CRIME RATE PER 100,000	% CHANGE
VIOLENT CRIMES	MURDER AND VOLUNTARY MANSLAUGHTER*	1986	1,034		9.0	
		1987	979	-5.3	8.6	-4.4
		1988	989	+1.0	8.6	+.0
	CRIMINAL SEXUAL ASSAULT	1986	5,950		52.0	
		1987	5,964	+0.2	52.1	+0.2
		1988	6,086	+2.0	53.2	+2.1
	ROBBERY	1986	37,565		328.2	
		1987	36,572	-2.6	319.5	-2.7
		1988	36,095	-1.3	315.4	-1.3
	AGGRAVATED ASSAULT, AGGRAVATED BATTERY, AND ATTEMPTED MURDER	1986	49,968		436.6	
		1987	50,423	+0.9	440.6	+0.9
		1988	51,978	+3.1	454.1	+3.1
	SUBTOTAL	1986	94,517		825.8	
		1987	93,938	-0.6	820.8	-0.6
		1988	95,148	+1.3	831.3	+1.3
PROPERTY CRIMES	BURGLARY	1986	135,581		1,184.6	
		1987	130,256	-3.9	1,138.1	-3.9
		1988	129,884	-0.3	1,134.8	-0.3
	THEFT	1986	337,691		2,950.5	
		1987	341,424	+1.1	2,983.1	+1.1
		1988	353,828	+3.6	3,091.5	+3.6
	MOTOR VEHICLE THEFT	1986	77,556		677.6	
		1987	62,746	-19.1	548.2	-19.1
		1988	70,087	+11.7	612.4	+11.7
	ARSON	1986	4,739		41.4	
		1987	5,097	+7.6	44.5	+7.5
		1988	5,242	+2.8	45.8	+2.9
	SUBTOTAL	1986	555,567		4,854.1	
		1987	539,523	-2.9	4,713.9	-2.9
		1988	559,041	+3.6	4,884.5	+3.6
CRIME INDEX TOTAL		1986	650,084		5,679.9	
		1987	633,461	-2.6	5,534.7	-2.6
		1988	654,189	+3.3	5,715.8	+3.3

*See statute listing, page 13.

All totals shown for each category of offense and arrest information reflect data reported by sheriffs' offices, police departments, colleges, universities, and the Secretary of State's Office on offenses that occurred between January 1, 1988, and December 31, 1988. Because of agency adjustments and late submissions, 1987 figures reflected in this publication are not comparable with those figures published in *Crime in Illinois 1987*.

PERCENTAGE OF ARRESTS FOR CRIME INDEX OFFENSES 1988

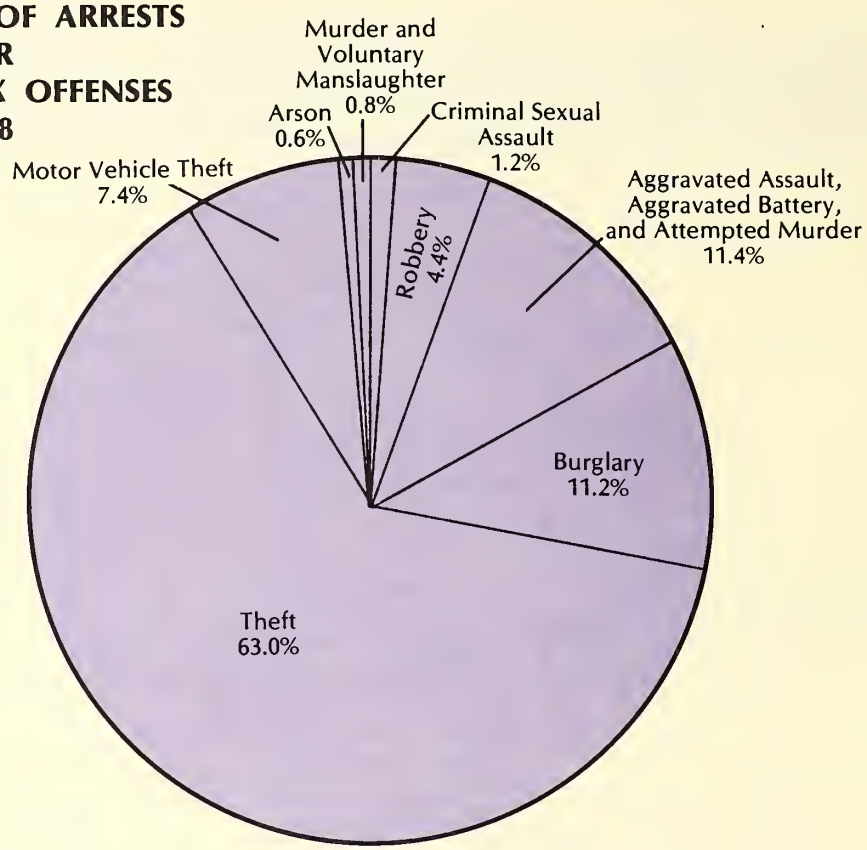

CRIME INDEX ARRESTS 1987/1988

	AGE		SEX		RACE							TOTAL ARRESTS
	Adult	Juvenile	Male	Female	White	Black	Mexican	Puerto Rican	Asian/ Pacific Islander	Amer. Indian/ Alaskan	Other Hisp.	
1987	84,874	32,679	93,014	24,539	52,468	63,241	943	63	493	80	265	117,553
1988	100,513	33,041	106,903	26,651	56,742	74,796	996	49	614	95	262	133,554
% CHANGE 1987-1988	+18.4	+1.1	+14.9	+8.6	+8.1	+18.3	+5.6	-22.2	+24.5	+18.8	-1.1	+13.6
% TOTAL ARRESTS	75.3	24.7	80.0	20.0	42.5	56.0	← 1.5 →					

VIOLENT CRIMES

The violent crimes consist of murder and voluntary manslaughter; criminal sexual assault; robbery; and aggravated assault, aggravated battery, and attempted murder.

VIOLENT CRIMES OFFENSES
1987/1988

	POPULATION	%CRIME INDEX	CRIME RATE PER 100,000	TOTAL
1987	11,445,258	14.8	820.8	93,938
1988	11,445,258	14.5	831.3	95,148
% CHANGE	+.0	-2.0	+1.3	+1.3

PERCENTAGE OF ARRESTS FOR VIOLENT CRIMES
1988

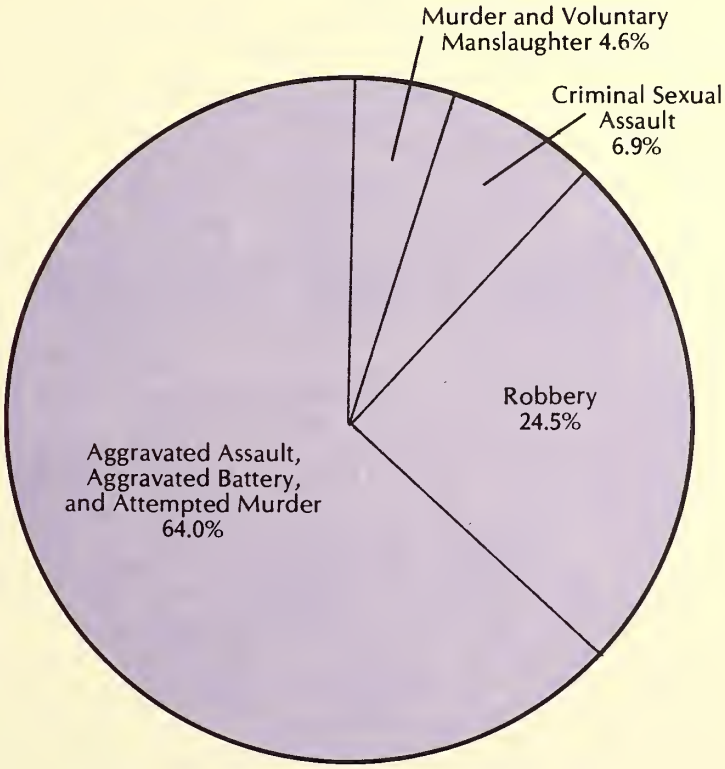

VIOLENT CRIMES ARRESTS
1987/1988

	AGE		SEX		RACE							TOTAL ARRESTS
	Adult	Juvenile	Male	Female	White	Black	Mexican	Puerto Rican	Asian/ Pacific Islander	Amer. Indian/ Alaskan	Other Hisp.	
1987	12,812	3,144	14,448	1,508	6,301	9,409	148	12	35	7	44	15,956
1988	19,617	4,267	21,316	2,568	8,099	15,441	227	8	69	12	28	23,884
% CHANGE 1987-1988	+53.1	+35.7	+47.5	+70.3	+28.5	+64.1	+53.4	–33.3	+97.1	+71.4	–36.4	+49.7
% TOTAL ARRESTS	82.1	17.9	89.2	10.8	33.9	64.6	← 1.4 →					

MURDER AND VOLUNTARY MANSLAUGHTER

The index offenses of murder and voluntary manslaughter are merged in accordance with the national program definition and are based solely on police investigation.

Effective July 1, 1987, the provisions of these statutes were amended and included in the offenses of first degree murder (*Illinois Revised Statutes*, chapter 38, paragraph 9-1) and second degree murder (*Illinois Revised Statutes*, chapter 38, paragraph 9-2) respectively. Since the changes took effect during the reporting year, the I-UCR offense code change was not implemented until January 1, 1988. However, the new classifications are shown in various reports due to data processing requirements.

Murder

38 § 9-1.

(a) A person who kills an individual without lawful justification commits murder if, in performing the acts which cause the death:

(1) He either intends to kill or do great bodily harm to that individual or another, or knows that such acts will cause death to that individual or another; or

(2) He knows that such acts create a strong probability of death or great bodily harm to that individual or another; or

(3) He is attempting or committing a forcible felony other than voluntary manslaughter.

Voluntary manslaughter

38 § 9-2.

(a) A person who kills an individual without lawful justification commits voluntary manslaughter if at the time of the killing he is acting under a sudden and intense passion resulting from serious provocation by:

(1) The individual killed; or

(2) Another whom the offender endeavors to kill, but he negligently or accidentally causes the death of the individual killed.

Serious provocation is conduct sufficient to excite an intense passion in a reasonable person.

(b) A person who intentionally or knowingly kills an individual commits voluntary manslaughter if at the time of the killing he believes the circumstances to be such that, if they existed, would justify or exonerate the killing under the principles stated in chapter 38, Article 7, Illinois Revised Statutes, but his belief is unreasonable.

First degree murder *(Effective July 1, 1987)*

38 § 9-1.

(a) A person who kills an individual without lawful justification commits first degree murder if, in performing the acts which cause the death:

(1) He either intends to kill or do great bodily harm to that individual or another, or knows that such acts will cause death to that individual or another; or

(2) He knows that such acts create a strong probability of death or great bodily harm to that individual or another; or

(3) He is attempting or committing a forcible felony other than second degree murder.

Second degree murder *(Effective July 1, 1987)*

38 § 9-2.

(a) A person commits the offense of second degree murder when he commits the offense of first degree murder as defined in paragraphs (1) or (2) of subsection (a) of Section 9-1 of this Code and either of the following mitigating factors are present:

(1) At the time of the killing he is acting under a sudden and intense passion resulting from serious provocation by the individual killed or another whom the offender endeavors to kill, but he negligently or accidentally causes the death of the individual killed; or

(2) At the time of the killing he believes the circumstances to be such that, if they existed, would justify or exonerate the killing under the principles stated in Article 7 of this Code, but his belief is unreasonable.

(b) Serious provocation is conduct sufficient to excite an intense passion in a reasonable person.

1988 MURDER AND VOLUNTARY MANSLAUGHTER FEATURES	Most frequent month: September Least frequent month: January Most frequent day: Sunday Most frequent time of occurrence: 11:00 p.m. Most frequent place of occurrence: Street Most frequent offender (arrestee): Black Male Age 17

MURDER AND VOLUNTARY MANSLAUGHTER OFFENSES 1987/1988

	POPULATION	% VIOLENT CRIMES	% CRIME INDEX	CRIME RATE PER 100,000	TOTAL
1987	11,445,258	1.0	0.2	8.6	979
1988	11,445,258	1.0	0.2	8.6	989
% CHANGE	+.0	+.0	+.0	+.0	+1.0

MURDER AND VOLUNTARY MANSLAUGHTER VICTIMS MONTHLY PERCENTAGE OF TOTAL 1987/1988

		MONTH												TOTAL
		J	F	M	A	M	J	J	A	S	O	N	D	
NUMBER OF OFFENSES	1987	75	64	70	79	86	82	79	98	89	86	74	97	979
	1988	68	70	83	72	90	74	85	105	111	72	75	84	989
% CHANGE		-9.3	+9.4	+18.6	-8.9	+4.7	-9.8	+7.6	+7.1	+24.7	-16.3	+1.4	-13.4	+1.0
MONTHLY PERCENTAGE OF TOTAL	1987	7.7	6.5	7.2	8.1	8.8	8.4	8.1	10.0	9.1	8.8	7.6	9.9	100.0
	1988	6.9	7.1	8.4	7.3	9.1	7.5	8.6	10.6	11.2	7.3	7.6	8.5	100.0

Percentages may not equal 100 due to rounding.

MURDER AND VOLUNTARY MANSLAUGHTER VICTIMS BY COUNTY 1988

Victims	County	Victims	County	Victims	County
4	ADAMS	2	JEFFERSON	6	PEORIA
1	ALEXANDER	1	JERSEY	1	PIKE
1	BOONE	18	KANE	1	PULASKI
8	CHAMPAIGN	9	KANKAKEE	3	ROCK ISLAND
1	CHRISTIAN	3	KNOX	10	SANGAMON
731	COOK	2	LaSALLE	65	ST. CLAIR
1	DeKALB	10	LAKE	4	STEPHENSON
7	DuPAGE	1	LEE	4	TAZEWELL
1	FULTON	10	MACON	1	UNION
1	GALLATIN	1	MACOUPIN	3	VERMILION
2	GRUNDY	18	MADISON	21	WILL
1	HENRY	2	MASSAC	3	WILLIAMSON
1	IROQUOIS	4	McHENRY	20	WINNEBAGO
1	JACKSON	4	McLEAN	1	WOODFORD
				989	TOTAL

931 reported by police departments and 58 reported by sheriff's offices.

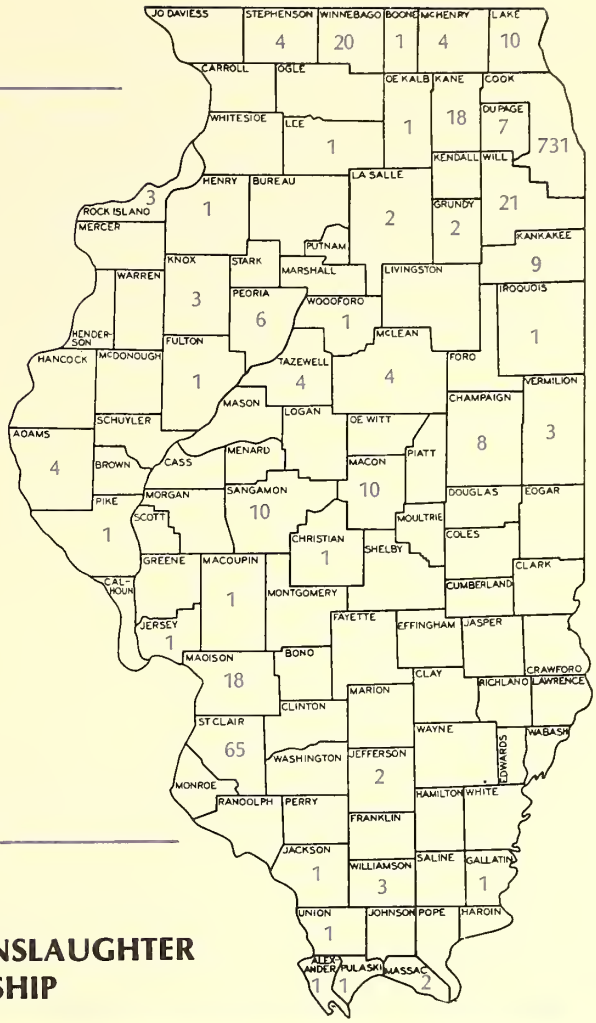

MURDER AND VOLUNTARY MANSLAUGHTER OFFENSES BY RELATIONSHIP 1987/1988

RELATIONSHIP	MONTH												1988 Yearly Total	% Total	1987 Yearly Total	% Change
	J	F	M	A	M	J	J	A	S	O	N	D				
TYPE I — Victim and offender same family unit (includes common-law spouses and in-laws)	17	13	11	9	10	7	4	17	10	4	12	16	130	13.1	151	-13.9
TYPE II — Victim and offender known to each other but not same family unit (includes former spouses)	22	32	42	22	37	38	37	45	46	43	32	37	433	43.8	403	+7.4
TYPE III — Victim and offender strangers to each other	10	2	7	12	15	10	18	17	24	8	10	7	140	14.2	177	-20.9
TYPE IV — Unknown (all instances where the relationship of victim to offender cannot be determined)	19	23	23	29	28	19	26	26	31	17	21	24	286	28.9	248	+15.3
MONTHLY TOTAL	68	70	83	72	90	74	85	105	111	72	75	84	989	100.0	979	+1.0

MURDER AND VOLUNTARY MANSLAUGHTER OFFENSES BY VICTIM'S SEX AND RACE 1987/1988

VICTIM			MONTH												1988 Yearly Total	% Total	1987 Yearly Total	% Change
			J	F	M	A	M	J	J	A	S	O	N	D				
SEX	Male		47	48	64	53	69	61	63	70	88	58	53	66	740	74.8	744	-0.5
	Female		21	22	19	19	21	13	22	35	23	14	22	18	249	25.2	235	+6.0
RACE	White	M	18	17	22	16	23	25	17	21	26	15	20	19	239	24.2	163	+46.6
		F	10	9	11	13	9	5	9	12	10	6	12	10	116	11.7	94	+23.4
	Black	M	28	28	41	35	44	36	46	46	61	42	33	47	487	49.2	483	+0.8
		F	11	12	8	6	11	8	13	22	10	8	10	8	127	12.8	122	+4.1
	Other	M	1	3	1	2	2	0	0	3	1	1	0	0	14	1.4	98	-85.7
		F	0	1	0	0	1	0	0	1	3	0	0	0	6	0.6	19	-68.4
MONTHLY TOTAL			68	70	83	72	90	74	85	105	111	72	75	84	989	100.0	979	+1.0

MURDER AND VOLUNTARY MANSLAUGHTER BY SITUATION 1987/1988

Situations with multiple victims account for the difference between the number of murder and voluntary manslaughter victims and the number of offenses.

SITUATION	MONTH												1988 Yearly Total	% Total	1987 Yearly Total	% Change
	J	F	M	A	M	J	J	A	S	O	N	D				
Single Victim/ Single Offender	38	40	57	33	57	50	48	55	59	40	39	47	563	59.3	586	-3.9
Single Victim/ Unknown Offender(s)	15	19	19	23	25	19	20	26	26	14	18	22	246	25.9	216	+13.9
Single Victim/ Multiple Offenders	7	5	7	9	4	3	12	14	13	10	16	11	111	11.7	108	+2.8
Multiple Victims/ Single Offender	3	1	0	2	1	1	0	4	3	2	0	0	17	1.8	20	-15.0
Multiple Victims/ Multiple Offenders	0	0	0	0	1	0	0	0	0	0	1	1	3	0.3	3	+.0
Multiple Victims/ Unknown Offender(s)	1	2	0	1	0	0	1	0	2	1	0	1	9	0.9	6	+50.0
MONTHLY TOTAL	64	67	83	68	88	73	81	99	103	67	74	82	949	100.0	939	+1.1

Percentages may not equal 100 due to rounding.

MURDER AND VOLUNTARY MANSLAUGHTER OFFENSES BY TYPE OF WEAPON 1987/1988

WEAPON	MONTH												1988 Yearly Total	% Total	1987 Yearly Total	% Change
	J	F	M	A	M	J	J	A	S	O	N	D				
HANDGUN	30	34	38	38	41	32	47	51	61	44	37	40	493	49.8	429	+14.9
RIFLE	0	1	0	1	3	0	1	2	6	3	0	0	17	1.7	16	+6.3
SHOTGUN	1	1	2	0	3	2	2	7	0	4	2	5	29	2.9	38	-23.7
GUN UNKNOWN	3	5	1	4	4	6	2	4	12	1	0	2	44	4.4	46	-4.3
KNIFE	16	17	23	16	20	14	16	16	22	10	16	19	205	20.7	247	-17.0
CLUB	6	4	4	4	8	9	4	8	1	1	7	8	64	6.5	81	-21.0
HANDS	7	4	6	2	5	8	1	7	2	1	9	5	57	5.8	52	+9.6
OTHER	5	4	9	7	6	3	12	10	7	8	4	5	80	8.1	70	+14.3
MONTHLY TOTAL	68	70	83	72	90	74	85	105	111	72	75	84	989	100.0	979	+1.0

MURDER AND VOLUNTARY MANSLAUGHTER ARRESTS 1987/1988

	AGE		SEX		RACE							TOTAL ARRESTS
	Adult	Juvenile	Male	Female	White	Black	Mexican	Puerto Rican	Asian/ Pacific Islander	Amer. Indian/ Alaskan	Other Hisp.	
1987	1,070	31	975	126	312	775	6	0	5	3	0	1,101
1988	1,068	36	1,000	104	326	769	4	0	3	1	1	1,104
% CHANGE 1987-1988	-0.2	+16.1	+2.6	-17.5	+4.5	-0.8	-33.3	+.0	-40.0	-66.7	+.0	+0.3
% TOTAL ARRESTS	96.7	3.3	90.6	9.4	29.5	69.7	← 0.8 →					

CRIMINAL SEXUAL ASSAULT

38 § 12-13.

(a) The accused commits criminal sexual assault if he or she:

(1) commits an act of sexual penetration by the use of force or threat or force; or

(2) commits an act of sexual penetration and the accused knew that the victim was unable to understand the nature of the act or was unable to give knowing consent; or

(3) commits an act of sexual penetration with a victim who was under 18 years of age when the act was committed and the accused was a family member.

Aggravated Criminal Sexual Assault

38 § 12-14.

(a) The accused commits aggravated criminal sexual assault if he or she commits criminal sexual assault and any of the following aggravating circumstances existed during the commission of the offense:

(1) the accused displayed, threatened to use, or used a dangerous weapon or any object fashioned or utilized in such a manner as to lead the victim under the circumstances reasonably to believe it to be a dangerous weapon; or

(2) the accused caused bodily harm to the victim; or

(3) the accused acted in such a manner as to threaten or endanger the life of the victim or any other person; or

(4) the criminal sexual assault was perpetrated during the course of the commission or attempted commission of any other felony by the accused; or

(5) the victim was 60 years of age or over when the offense was committed.

(6) The victim was a physically handicapped person.

(b) The accused commits aggravated criminal sexual assault if:

(1) the accused was 17 years of age or over and commits an act of sexual penetration with a victim who was under 13 years of age when the act was committed; or

(2) the accused was under 17 years of age and (i) commits an act of sexual penetration with a victim who was under 9 years of age when the act was committed; or (ii) commits an act of sexual penetration with a victim who was at least 9 years of age but under 13 years of age when the act was committed and the accused used force or threat of force to commit the act.

1988 CRIMINAL SEXUAL ASSAULT FEATURES	Most frequent month: August Least frequent month: December Most frequent day: Saturday Most frequent time of occurrence: 12:01 a.m. Most frequent place of occurrence: Private Residence Most frequent offender (arrestee): Black Male Age 27

CRIMINAL SEXUAL ASSAULT OFFENSES
1987/1988

	POPULATION	% VIOLENT CRIMES	% CRIME INDEX	CRIME RATE PER 100,000	TOTAL
1987	11,445,258	6.3	0.9	52.1	5,964
1988	11,445,258	6.4	0.9	53.2	6,086
% CHANGE	+.0	+1.6	+.0	+2.1	+2.0

CRIMINAL SEXUAL ASSAULT ARRESTS
1987/1988

	AGE		SEX		RACE							TOTAL ARRESTS
	Adult	Juvenile	Male	Female	White	Black	Mexican	Puerto Rican	Asian/ Pacific Islander	Amer. Indian/ Alaskan	Other Hisp.	
1987	1,454	311	1,719	46	779	957	18	0	4	1	6	1,765
1988	1,313	326	1,589	50	718	888	24	2	4	0	3	1,639
% CHANGE 1987-1988	-9.7	+4.8	-7.6	+8.7	–7.8	–7.2	+33.3	+.0	+.0	–100.0	–50.0	–7.1
% TOTAL ARRESTS	80.1	19.9	96.9	3.1	43.8	54.2	← 2.0 →					

Percentages may not equal 100 due to rounding.

ROBBERY

Robbery includes assault and/or battery with the intent to deprive the person of property or to commit a theft. It is considered a violent crime, although for reporting purposes in the Illinois Uniform Crime Reporting Program, it is scored as a property loss offense.

Robbery

38 § 18-1.

(a) A person commits robbery when he takes property from the person or presence of another by the use of force or by threatening the imminent use of force.

Armed robbery

38 § 18-2.

(a) A person commits armed robbery when he or she violates Section 18-1 while he or she carries on or about his or her person, or is otherwise armed with a dangerous weapon.

1988 ROBBERY FEATURES	
	Most frequent month: December
	Least frequent month: February
	Most frequent day: Saturday
	Most frequent time of occurrence: 10:00 p.m.
	Most frequent place of occurrence: Street
	Most frequent offender (arrestee): Black Male Age 27
	Average value stolen per offense: $214.09 (does not include attempts)

ROBBERY OFFENSES
1987/1988

	POPULATION	% VIOLENT CRIMES	% CRIME INDEX	CRIME RATE PER 100,000	TOTAL
1987	11,445,258	38.9	5.8	319.5	36,572
1988	11,445,258	37.9	5.5	315.4	36,095
% CHANGE	+.0	-2.6	-5.2	-1.3	-1.3

ROBBERY OFFENSES BY TYPE OF WEAPON
1988

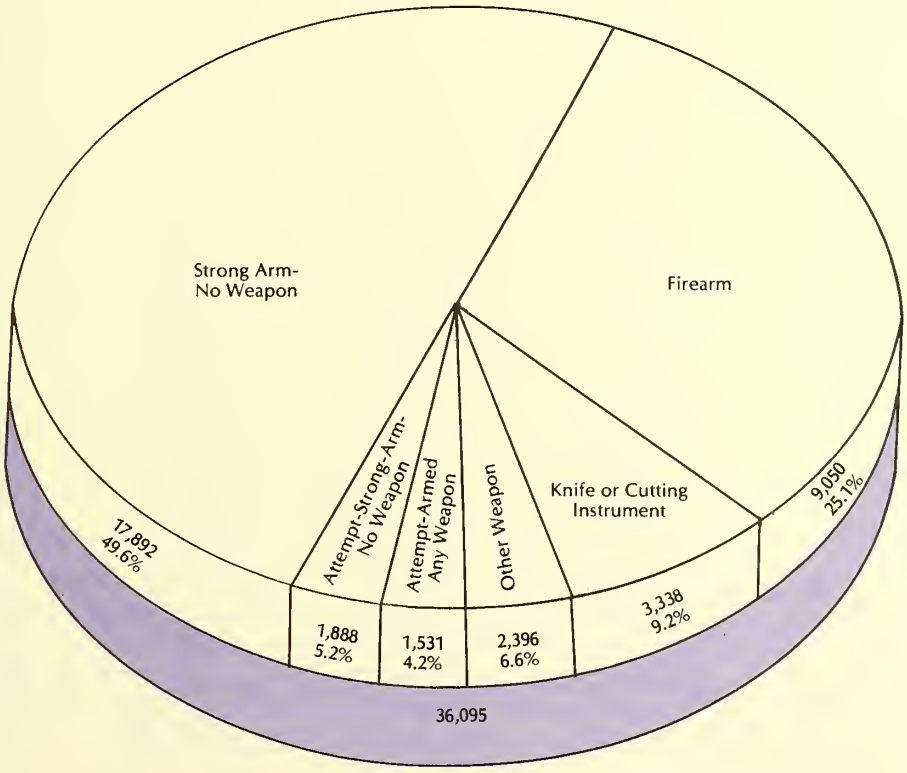

Percentages may not equal 100 due to rounding.

ROBBERY ARRESTS
1987/1988

	AGE		SEX		RACE							TOTAL ARRESTS
	Adult	Juvenile	Male	Female	White	Black	Mexican	Puerto Rican	Asian/ Pacific Islander	Amer. Indian/ Alaskan	Other Hisp.	
1987	4,130	1,777	5,545	362	1,179	4,691	14	3	12	2	6	5,907
1988	4,169	1,681	5,473	377	1,133	4,681	18	1	13	1	3	5,850
% CHANGE 1987-1988	+0.9	-5.4	-1.3	+4.1	-3.9	-0.2	+28.6	-66.7	+8.3	-50.0	-50.0	-1.0
% TOTAL ARRESTS	71.3	28.7	93.6	6.4	19.4	80.0	← 0.6 →					

ANNUAL ROBBERY ANALYSIS BY PLACE — 1988
(Report does not include attempts)

PLACE	DAY OFFENSES	NIGHT OFFENSES	UNKNOWN OFFENSES	TOTAL OFFENSES	PERCENT DIST	DOLLAR VALUE STOLEN	DOLLAR VALUE RECOVERED	DOLLAR VALUE DESTROYED
HOUSING PROJECT	10	19	1	30	.1	3,614	50	1
APARTMENT	133	232	29	394	1.2	86,818	7,690	890
ALLEY	703	855	23	1581	4.8	352,677	8,894	0
APARTMENT-COMMON AREA	294	322	14	630	1.9	131,779	1,252	0
CONDOMINIUM	1	0	0	1	.0	200	0	0
AIRPORT	9	11	0	20	.1	7,208	350	0
APARTMENT-PARKING LOT	8	36	1	45	.1	6,339	231	100
BANK	57	16	2	75	.2	325,930	72,894	0
BARBER SHOPS	9	6	0	15	.0	6,313	0	0
BAR OR TAVERN	15	56	4	75	.2	19,837	381	10
BOAT	0	1	0	1	.0	20	0	0
BOAT MARINA	0	1	0	1	.0	12	12	0
BOWLING ALLEY	1	3	0	4	.0	2,200	0	0
BUILDING	17	18	0	35	.1	21,069	275	0
OFFICE BUILDING	1	1	0	2	.0	233	0	0
BUS	161	65	0	226	.7	48,073	384	0
BUS GARAGE	0	1	0	1	.0	65	0	0
BUS TERMINAL	2	5	1	8	.0	895	35	0
BRIDGE	2	0	0	2	.0	366	277	0
BUSINESS PLACE/COMMERCIAL	123	121	32	276	.8	203,087	43,864	0
CHAIN STORE-OTHER	7	11	0	18	.1	17,285	0	0
CHURCH	7	6	3	16	.0	1,208	62	10
COIN OPERATED MACHINE	0	1	0	1	.0	650	0	0
CONVENIENT STORE-INDEPEND	1	26	4	31	.1	4,369	1,156	40
CONVENIENT STORE-CHAIN	10	88	10	108	.3	10,353	704	1,590
CURRENCY EXCHANGE	56	6	0	62	.2	83,223	976	0
COLLEGE OR UNIVERSITY	9	12	0	21	.1	1,338	25	0
COLLEGE OR UNIV RES HALL	0	1	0	1	.0	62	0	0
CONSTRUCTION SITE	1	0	0	1	.0	70	0	0
DEPT STORE-INDEPENDENT	262	110	0	372	1.1	143,654	912	0
DEPARTMENT STORE-CHAIN	20	12	3	35	.1	22,215	50	0
CREDIT UNION	4	2	0	6	.0	60,964	0	0
DRIVEWAY-RESIDENTIAL	2	30	2	34	.1	10,603	4,000	0
DRUG STORE-INDEPENDENT	6	1	0	7	.0	2,468	0	0
DRUG STORE-CHAIN	38	18	0	56	.2	35,041	2,719	0
DRY CLEANER	46	17	1	64	.2	12,404	350	0
VACANT LAND	2	9	2	13	.0	6,680	25	0
FARM PASTURE	1	0	0	1	.0	105	0	0
FARM LAND-TILLED	0	1	0	1	.0	150	0	0
HEALTH CENTER	0	0	1	1	.0	90	0	0
FRATERNITY/SOROR.HOUSE	0	1	0	1	.0	120	0	0
FACTORY OR MFG BUILDING	15	5	0	20	.1	12,280	7,500	0
GARAGE-RESIDENTIAL	49	65	1	115	.4	59,806	30	1
FAIRGROUNDS	0	0	1	1	.0	20	0	0
GARAGE/AUTOMOTIVE REPAIRS	1	0	0	1	.0	125	0	0
GAS/AUTO SERVICE STATION	215	608	40	863	2.6	242,616	30,291	23
GROCERY/FOOD STORE-IND	20	39	6	65	.2	27,233	828	0
GROCERY/FOOD STORE-CHAIN	183	219	5	407	1.2	247,561	6,334	0
HOSPITAL	2	11	5	18	.1	3,914	0	0
HARDWARE STORE-CHAIN	1	0	0	1	.0	175	0	0
HIGHWAY	10	15	3	28	.1	8,021	41	0
JEWELRY STORE	4	2	0	6	.0	314,332	44,070	0
LAW ENFORCEMENT BUILDING	14	5	3	22	.1	2,584	263	0
LIQUOR STORE-INDEPENDENT	7	31	4	42	.1	12,427	1,098	20
LIQUOR STORE-CHAIN	73	126	0	199	.6	74,214	3,654	0
LIBRARY	3	3	0	6	.0	165	0	0
LUMBER YARD	0	1	0	1	.0	500	0	0
LAUNDROMAT	3	12	1	16	.0	2,227	0	0

ANNUAL ROBBERY ANALYSIS BY PLACE — 1988 cont'd
(Report does not include attempts)

PLACE	DAY OFFENSES	NIGHT OFFENSES	UNKNOWN OFFENSES	TOTAL OFFENSES	PERCENT DIST	DOLLAR VALUE STOLEN	DOLLAR VALUE RECOVERED	DOLLAR VALUE DESTROYED
LOCKER ROOM	1	0	0	1	.0	50	0	0
MEDICAL OFFICES	10	1	0	11	.0	3,305	2,083	0
MOBILE HOME-PERMANENT	2	3	0	5	.0	4,959	200	0
MOBILE HOME PARK	2	2	0	4	.0	135	0	0
VACATION/CAMPER TRAILER	0	1	0	1	.0	3,030	0	0
MOTEL/HOTEL	53	148	9	210	.6	90,094	8,068	0
PAWN SHOP	1	0	0	1	.0	9,954	9,954	0
MOVIE HOUSES/THEATER	1	2	0	3	.0	205	0	0
NURSING HOME	6	9	0	15	.0	1,243	0	0
PARK	137	200	6	343	1.0	62,925	791	0
FOREST PRESERVE	0	1	0	1	.0	178	0	0
LAKE OR WATERWAY	2	3	0	5	.0	1,381	0	0
PARK BUILDING	1	0	0	1	.0	130	0	0
RECREATION OR PICNIC AREA	1	5	0	6	.0	2,490	200	0
PARK ROAD OR SCENIC DRIVE	2	3	0	5	.0	606	300	100
PARKING LOT-GENERAL USE	438	651	16	1105	3.4	445,952	28,439	0
PARKING LOT-BUSINESS	211	364	42	617	1.9	325,706	31,593	236
PARKING LOT-MUNICIPAL	9	8	1	18	.1	1,188	50	0
NEW OR USED CAR LOTS	4	1	1	6	.0	28,322	1,200	0
PHARMACY-INDEPENDENT	2	3	0	5	.0	1,486	393	0
PHARMACY-CHAIN	1	0	0	1	.0	3,519	0	0
PUBLIC BUILDING	1	0	0	1	.0	0	0	0
FEDERAL BUILDING	1	0	0	1	.0	0	0	0
LOCAL GOVERNMENT BUILDING	9	2	0	11	.0	1,199	0	0
PORCH	361	557	1	919	2.8	169,791	2,669	0
RESIDENCE-PRIVATE	702	994	48	1744	5.3	757,630	33,284	1,744
RESIDENCE YARD	31	114	6	151	.5	20,433	2,849	100
RESTAURANT-INDEPENDENT	163	320	4	487	1.5	221,450	4,071	200
RESTAURANT-CHAIN	25	104	13	142	.4	94,108	3,051	460
RIVER BANK	3	2	1	6	.0	1,115	255	300
SAVINGS AND LOAN INSTIT.	7	0	1	8	.0	8,853	0	0
SCHOOL GROUNDS	18	10	2	30	.1	3,463	120	0
SCHOOL	156	43	2	201	.6	21,961	514	0
SPORTING GOODS STORE-IND	0	3	0	3	.0	29,659	0	0
SPORTING GOODS STORE-CHAIN	1	0	0	1	.0	40	0	0
SIDEWALK	200	296	59	555	1.7	104,868	15,163	1,118
STREET	6721	10206	125	17052	52.2	3,061,916	168,977	3,106
SPORTS ARENA OR STADIUM	1	6	0	7	.0	5,289	472	0
SWIMMING POOL	1	0	0	1	.0	50	0	0
SHOPPING MALL	13	8	0	21	.1	2,383	88	0
TAXI	28	105	5	138	.4	16,142	0	1
ROADS - OTHER	6	23	9	38	.1	11,070	590	0
VEHICLE	200	230	6	436	1.3	141,644	824	0
TRAIN CAR	1	1	0	2	.0	3,650	0	0
TRAIN YARD	11	7	0	18	.1	2,729	20	0
TRAIN RIGHT-OF-WAY	2	3	1	6	.0	1,177	0	0
TRAIN-CTA	222	106	2	330	1.0	74,260	458	0
TRAIN-COMMUTER	254	438	0	692	2.1	101,498	629	0
TRAIN DEPOT-CTA	15	5	4	24	.1	4,790	436	0
TRAIN DEPOT-OTHER	2	4	0	6	.0	268	0	0
TRUCK STOP	2	17	2	21	.1	13,389	15	0
WAREHOUSE	5	4	0	9	.0	3,985	600	0
WOODED AREA	1	2	0	3	.0	665	350	0
OTHER THAN THOSE ABOVE	503	608	1	1112	3.4	236,918	9,740	0
UNKNOWN	5	9	4	18	.1	2,251	332	0
UNCODED	10	24	2	36	.1	19,448	3,985	390
TOTALS	13183	18919	575	32677	100.0	8,762,937	574,440	10,440

ANNUAL ROBBERY ANALYSIS BY PROPERTY TYPE — 1988
(Report does not include attempts)

PROPERTY TYPE	TIME OF DAY: DAY OFFNS	DAY ITEMS	NIGHT OFFNS	NIGHT ITEMS	UNKNOWN OFFNS	UNKNOWN ITEMS	TOTAL OFFNS	TOTAL ITEMS	DOLLAR VALUE STOLEN	DOLLAR VALUE RECOVERED	DOLLAR VALUE DESTROYED
ART OBJECT	0	1	0	5	0	0	0	6	20	1	0
ANIMALS-LIVESTOCK											
FOWL	0	0	1	1	0	0	1	1	20	0	0
ANIMALS/DOMESTIC	0	0	1	31	0	0	1	31	62,500	0	0
APPLIANCE-HOUSEHOLD	0	0	3	7	0	0	3	7	1,668	0	0
AUDIO VISUAL EQUIP	1	1	0	1	0	0	1	2	1,461	100	0
AUTO PARTS/ACCESSORY	2	2	1	10	0	0	3	12	1,202	0	300
BICYCLE PARTS	1	1	2	2	0	0	3	3	680	200	0
BICYCLE	71	79	52	54	10	11	133	144	22,879	5,751	1,550
BOOK	0	6	2	21	0	0	2	27	512	214	0
CAMERA	2	2	3	8	1	1	6	11	8,325	0	0
CHECKS/ETC(NON-NEG)	2	3	3	4	0	0	5	7	0	0	0
CHECKS/ETC-NEGOTIABLE	5	127	11	264	3	42	19	433	26,656	102	0
CHEMICALS											
OTHER CHEMICALS	0	0	1	7	0	0	1	7	600	0	0
CIGARETTES/TOBACCOS	3	74	13	541	3	21	19	636	6,184	4,755	0
CLOTHING	342	665	350	913	4	8	696	1586	204,722	5,025	65
COMPONENT CB AM/FM	0	0	1	1	0	0	1	1	103	0	0
HEAVY CONSTRUCT. EQUIP	0	1	0	0	0	0	0	1	50	0	0
CONSUMABLES	118	332	126	380	10	15	254	727	71,934	1,501	12
COMPUTER	1	5	0	0	0	0	1	5	3,000	0	0
CREDIT CARDS	5	15	7	22	2	5	14	42	0	0	0
COSMETICS	0	26	1	65	0	10	1	101	671	137	0
CURRENCY	8234	15248	12477	25256	288	624	20999	41128	4,861,920	143,114	316
COIN COLLECTORS ITEM	0	6	2	5	0	0	2	11	1,068	38	0
DOOR	0	0	11	17	0	1	11	18	3,582	392	1,361
DRIVERS LICENSE	2	54	7	207	2	37	11	298	2,076	247	0
DISK PLAYER	0	0	0	1	0	0	0	1	39	0	0
DRUGS-CONT SUBSTANCES	5	63	3	10	0	3	8	76	17,174	408	0
DRUGS-COMMON MEDICINE	1	2	0	16	0	49	1	67	1,208	3	0
NEEDLES AND SYRINGES	0	0	0	2	0	0	0	2	10	0	0
ELECTRONIC EQUIPMENT	68	129	97	222	0	0	165	351	108,248	2,930	0
FLATWARE	0	1	0	4	1	1	1	6	191	0	0
FISHING EQUIPMENT	0	0	1	3	0	0	1	3	10	0	0
CAMPING EQUIPMENT	0	0	0	0	0	1	0	1	87	0	0
HUNTING EQUIPMENT	0	0	0	1	0	0	0	1	30	0	0
OTHER SPORTING EQUIP.	0	0	0	6	0	0	0	6	96	0	0
MEAT	0	1	2	4	0	0	2	5	43	10	12
OTHER FOOD	3	6	34	88	1	2	38	96	1,015	16	0
FOOD STAMPS	16	804	7	563	1	26	24	1393	12,913	718	0
FURNISHINGS	0	1	0	4	0	1	0	6	520	0	100
FURS	6	13	6	30	1	3	13	46	84,770	250	0
GASOLINE	0	0	1	22	0	1	1	23	38	0	0
FIREARMS											
FIREARMS-HANDGUNS	0	0	9	97	1	2	10	99	32,158	85	0
FIREARMS-RIFLES	0	0	0	3	0	0	0	3	190	0	0
FIREARMS-SHOTGUNS	0	0	1	4	0	0	1	4	696	1	0
FIREARMS-MILITARY	0	0	2	7	0	0	2	7	365	0	0
FIREARMS-OTHER	8	16	5	19	0	0	13	35	7,543	350	0
INTERIOR OF BUILDING	0	0	0	1	0	0	0	1	0	0	50
GLASS	0	1	1	3	0	2	1	6	696	0	230
HOUSEHOLD WARE	12	24	9	32	0	0	21	56	7,014	65	0
INTERIOR OF HOUSE	1	1	0	0	0	0	1	1	0	0	300
IDENTIFICATION ITEMS	2	43	6	152	0	42	8	237	758	55	0
JEWELRY	817	1721	661	1774	23	132	1501	3627	2,044,919	99,521	25
GOLF CLUBS AND ACCESS.	0	0	1	2	0	0	1	2	300	0	0

ANNUAL ROBBERY ANALYSIS BY PROPERTY TYPE — 1988 cont'd
(Report does not include attempts)

PROPERTY TYPE	TIME OF DAY: DAY OFFNS	DAY ITEMS	NIGHT OFFNS	NIGHT ITEMS	UNKNOWN OFFNS	UNKNOWN ITEMS	TOTAL OFFNS	TOTAL ITEMS	DOLLAR VALUE STOLEN	DOLLAR VALUE RECOVERED	DOLLAR VALUE DESTROYED
KEYS	2	91	9	145	1	2	12	238	1,508	62	0
SAFE	0	0	0	1	0	0	0	1	250	0	0
LICENSE PLATES	0	3	0	5	0	8	0	16	130	0	0
LIQUOR (ALCOHOL BEV.)	1	14	9	39	0	2	10	55	196	2	1
LOTTERY TICKETS	0	1	0	147	0	0	0	148	1,041	0	0
LUGGAGE	1	2	6	7	0	0	7	9	605	50	0
MAIL	1	1	0	0	0	0	1	1	1	0	0
MUSICAL INSTRUMENTS	1	1	0	1	0	0	1	2	900	0	0
MICROWAVE OVEN	0	0	0	1	0	0	0	1	400	0	0
OFFICE EQUIPMENT											
TYPEWRITERS	1	1	0	0	0	0	1	1	450	450	0
CALCULATOR/ADD MACH.	1	5	1	21	0	1	2	27	238	50	0
OTHER OFFICE EQUIP	8	21	8	87	0	0	16	108	10,845	407	0
PHOTOGRAPHIC EQUIP	0	0	1	3	0	0	1	3	275	0	0
POLICE SCANNER	0	0	1	1	0	0	1	1	300	0	0
RADAR DETECTOR	0	0	0	2	0	0	0	2	410	0	0
PURSE OR WALLET	337	436	723	1102	93	151	1153	1689	69,418	11,999	191
RADIO	12	16	10	28	0	3	22	47	3,900	40	0
RECORD/RECORD ALBUM	0	0	1	6	0	0	1	6	90	90	0
RELIGIOUS ITEMS	0	0	0	0	1	1	1	1	20	0	0
RADIO-TWO-WAY CITIZEN	0	0	1	3	0	0	1	3	350	100	0
ATHLETIC EQUIPMENT	1	2	2	3	0	0	3	5	392	0	0
STEREO COMPONENTS	1	1	3	3	0	0	4	4	495	0	0
SPEAKERS	2	4	0	2	0	0	2	6	455	0	0
STEREOS	0	0	8	19	2	4	10	23	7,889	90	150
STAMPS/STAMP COLLECT.	0	71	0	0	0	1	0	72	181	3	0
TAPE DECKS	0	0	1	2	0	1	1	3	340	250	0
TAPE RECORDER	0	0	0	1	0	0	0	1	30	0	0
TAPES	0	3	1	170	0	0	1	173	1,892	0	0
TELEVISIONS	1	4	7	20	5	9	13	33	9,034	100	0
TELEPHONE	3	5	1	6	1	3	5	14	12,221	3,000	101
TOYS	2	2	3	4	0	0	5	6	762	0	0
TOOLS	3	1552	3	7	0	4	6	1563	2,055	0	0
TIRES	1	2	1	4	0	2	2	8	100	0	151
TREE-SHRUBBERY-FLOWERS	0	0	0	0	0	1	0	1	0	0	5
WINDSHIELD	1	1	0	0	0	0	1	1	0	0	150
VIDEO EQUIPMENT	2	3	10	19	2	5	14	27	7,377	0	0
VIDEO ACCESSORIES	1	13	1	2	1	950	3	965	38,645	0	0
VEHICLES											
AUTOS	15	26	35	51	7	11	57	88	410,830	256,429	2,100
MINI BIKE	1	1	0	0	0	0	1	1	175	175	0
FARM TRACTOR	0	0	1	1	0	0	1	1	5	0	0
TRUCK	1	1	0	1	0	0	1	2	23,000	7,000	0
WINDOW	1	1	3	12	3	3	7	16	30	0	1,786
OTHER COMMODITIES	431	1781	459	2002	9	154	899	3937	552,838	28,154	1,484
UNKNOWN	1	1	9	6	3	3	13	10	0	0	0
NONE	68	64	119	116	40	39	227	219	0	0	0
UNCODED	2554	3390	3561	3561	56	56	6171	7007	0	0	0
TOTALS	13183	26994	18919	38503	575	2454	32677	67951	8,762,937	574,440	10,440

AGGRAVATED ASSAULT, AGGRAVATED BATTERY, AND ATTEMPTED MURDER

Aggravated assault, aggravated battery, and attempted murder make up the aggravated assault category of the national program. The offenses of simple battery, simple assault, battery or assault without intent to do great bodily harm, and reckless conduct are not included in this crime category. These other offenses are included in the I-UCR Program under a subcategory in order to be consistent with the national program.

Aggravated assault

38 § 12-2.

(a) A person commits an aggravated assault, when, in committing an assault, he:

(1) Uses a deadly weapon.

Other subparagraphs of this statute are accounted for in the I-UCR Program under a subcategory in order to be consistent with the national program. The intent here is to threaten great bodily harm both at the state and national level regarding index crimes.

Aggravated battery

Aggravated battery is the furtherance of the assault whereby physical contact is made resulting in great bodily harm.

38 § 12-4.

(a) A person who, in committing a battery, intentionally or knowingly causes great bodily harm, or permanent disability or disfigurement commits aggravated battery.

(b) Uses a deadly weapon.

(c) A person who administers to an individual or causes him to take, without his consent or by threat or deception, and for other than medical purposes, any intoxicating, poisonous, stupefying, narcotic, or anesthetic substance commits aggravated battery.

(d) A person who knowingly gives to another person any food that contains any substance or object that is intended to cause physical injury if eaten, commits aggravated battery.

Attempted murder

(See the definition of murder.)

1988 AGGRAVATED ASSAULT, AGGRAVATED BATTERY, AND ATTEMPTED MURDER FEATURES	Most frequent month: July Least frequent month: February Most frequent day: Saturday Most frequent time of occurrence: 10:00 p.m. Most frequent place of occurrence: Street Most frequent offender (arrestee): Black Male Age 27

AGGRAVATED ASSAULT, AGGRAVATED BATTERY, AND ATTEMPTED MURDER OFFENSES 1987/1988

	POPULATION	% VIOLENT CRIMES	% CRIME INDEX	CRIME RATE PER 100,000	TOTAL
1987	11,445,258	53.7	8.0	440.6	50,423
1988	11,445,258	54.6	7.9	454.1	51,978
% CHANGE	+.0	+1.7	–1.3	+3.1	+3.1

AGGRAVATED ASSAULT, AGGRAVATED BATTERY, AND ATTEMPTED MURDER OFFENSES BY TYPE OF WEAPON 1988

WEAPON	AGGRAVATED ASSAULT	AGGRAVATED BATTERY	ATTEMPTED MURDER	TOTAL	% TOTAL
Firearm	8,338	5,393	229	13,960	26.9
Knife or Cutting Instrument	5,323	8,683	77	14,083	27.1
Other Dangerous Weapon	3,181	15,852	24	19,057	36.7
Hands, Fists, Feet, Etc.	N/A	4,874	4	4,878	9.4
TOTAL	16,842	34,802	334	51,978	100.0
% TOTAL	32.4	67.0	0.6	100.0	

Percentages may not equal 100 due to rounding.

AGGRAVATED ASSAULT, AGGRAVATED BATTERY, AND ATTEMPTED MURDER ARRESTS 1987/1988

	AGE		SEX		RACE							TOTAL ARRESTS
	Adult	Juvenile	Male	Female	White	Black	Mexican	Puerto Rican	Asian/ Pacific Islander	Amer. Indian/ Alaskan	Other Hisp.	
1987	6,158	1,025	6,209	974	4,031	2,986	110	9	14	1	32	7,183
1988	13,067	2,224	13,254	2,037	5,922	9,103	181	5	49	10	21	15,291
% CHANGE 1987-1988	+112.2	+117.0	+113.5	+109.1	+46.9	+204.9	+64.5	–44.4	+250.0	+900.0	–34.4	+112.9
% TOTAL ARRESTS	85.5	14.5	86.7	13.3	38.7	59.5	← 1.7 →					

PROPERTY CRIMES

Burglary, theft, motor vehicle theft, and arson are categorized as property crimes.

PROPERTY CRIMES OFFENSES
1987/1988

	POPULATION	%CRIME INDEX	CRIME RATE PER 100,000	TOTAL
1987	11,445,258	85.2	4,713.9	539,523
1988	11,445,258	85.5	4,884.5	559,041
% CHANGE	+.0	+0.4	+3.6	+3.6

PERCENTAGE OF ARRESTS FOR PROPERTY CRIMES
1988

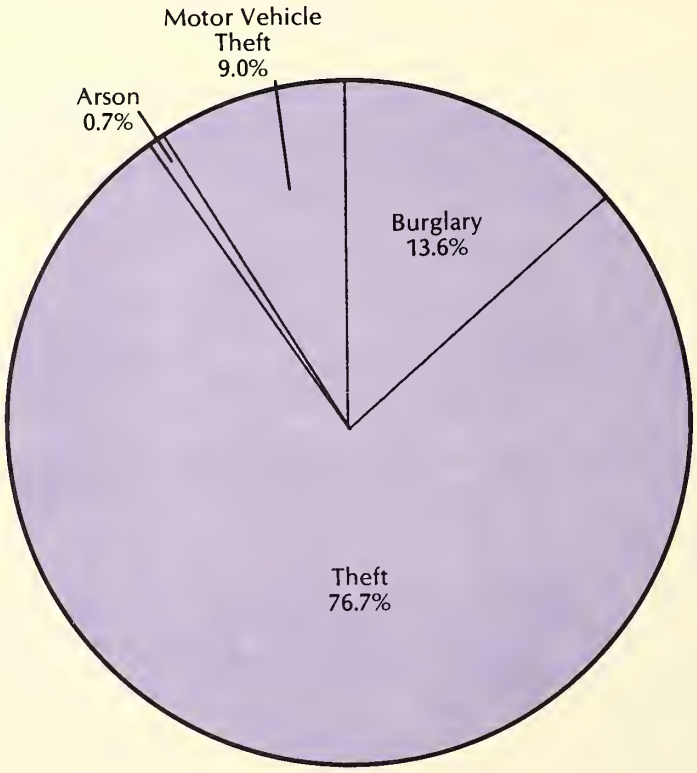

PROPERTY CRIMES ARRESTS
1987/1988

	AGE		SEX		RACE							TOTAL ARRESTS
	Adult	Juvenile	Male	Female	White	Black	Mexican	Puerto Rican	Asian/ Pacific Islander	Amer. Indian/ Alaskan	Other Hisp.	
1987	72,062	29,535	78,566	23,031	46,167	53,832	795	51	458	73	221	101,597
1988	80,896	28,774	85,587	24,083	48,643	59,355	769	41	545	83	234	109,670
% CHANGE 1987-1988	+12.3	−2.6	+8.9	+4.6	+5.4	+10.3	−3.3	−19.6	+19.0	+13.7	+5.9	+7.9
% TOTAL ARRESTS	73.8	26.2	78.0	22.0	44.4	54.1	← 1.5 →					

The following Annual Property Analyses by Offense, Place, and Property Type include the index offenses and the non-index offense of vandalism. The total number of offenses shown in each does not correlate with the Crime Index totals due to vandalism, attempts not included in the analysis reports, and incidents reported as offenses with no property analysis included.

ANNUAL PROPERTY ANALYSIS BY OFFENSE
1988
(does not include attempts)

OFFENSE	TOTAL OFFENSES REPORTED	% DIS-TRIB.	VALUE		
			STOLEN	RECOVERED	DESTROYED
Homicide Subtotal	992	0.1	$ 783	$ 0	$ 25,000
Murder	989		783	0	25,000
Voluntary Manslaughter	3		0	0	0
Criminal Sexual Assault	5,325	0.7	84,583	347	560
Robbery	32,677	4.6	8,762,937	574,440	10,440
Burglary	116,315	16.3	98,311,964	5,233,571	2,201,468
Burglary From Motor Vehicle	50,089	7.0	18,341,129	657,531	974,555
Theft	294,567	41.3	95,127,977	7,344,382	630,143
Motor Vehicle Theft Subtotal	61,780	8.7	299,008,911	202,053,038	3,584,189
Autos	54,399		257,164,593	178,367,729	3,052,148
Trucks and Buses	4,295		34,721,297	20,482,441	479,104
Other Vehicles	3,086		7,123,021	3,202,868	52,937
Arson	4,591	0.6	0	0	7,312,568
Vandalism Subtotal	146,423	20.5	0	0	27,501,564
Crim. Damage to Property	73,364		0	0	13,578,492
Crim. Damage to Vehicle	70,756		0	0	13,512,205
Crim. Damage/State Sup. Property	2,144		0	0	387,381
Crim. Damage/Fire Fighting App.	38		0	0	3,908
Institutional Vandalism	121		0	0	19,578
TOTAL	712,759	100.0	$519,638,284	$215,863,309	$42,240,487

Percentages may not equal 100 due to rounding.

ANNUAL PROPERTY ANALYSIS BY PLACE — 1988
(Report does not include attempts)

PLACE	DAY OFFENSES	NIGHT OFFENSES	UNKNOWN OFFENSES	TOTAL OFFENSES	PERCENT DIST	DOLLAR VALUE STOLEN	DOLLAR VALUE RECOVERED	DOLLAR VALUE DESTROYED
HOUSING PROJECT	330	342	135	807	.1	85,015	14,892	37,732
APARTMENT	10126	9395	4587	24108	3.4	9,439,835	565,319	1,353,663
APARTMENT STORAGE LOCKER	279	149	188	616	.1	356,771	48,779	14,417
ALLEY	4818	4131	518	9467	1.3	7,170,091	4,798,541	205,866
APARTMENT-COMMON AREA	1476	1138	649	3263	.5	548,966	58,920	175,456
CONDOMINIUM	223	142	199	564	.1	456,053	36,508	32,312
AIRPORT	1311	676	33	2020	.3	2,179,468	577,653	46,445
APARTMENT-PARKING LOT	4178	3296	2925	10399	1.5	8,941,494	3,429,165	1,154,401
BANK	563	149	144	856	.1	1,152,141	108,537	90,578
BIKE RACK	380	179	278	837	.1	138,370	9,031	1,319
BARBER SHOPS	175	162	41	378	.1	101,507	1,765	14,930
BAR OR TAVERN	933	2106	729	3768	.5	1,155,251	169,842	259,143
BOAT	149	89	61	299	.0	143,881	4,652	27,166
BOAT MARINA	143	47	45	235	.0	472,379	29,807	7,104
BOAT DOCK AND MOORINGS	72	115	52	239	.0	161,424	23,206	112,526
BOAT HOUSE	13	8	17	38	.0	13,609	1,546	1,045
BOWLING ALLEY	138	283	126	547	.1	218,008	48,157	37,655
BUILDING	707	404	232	1343	.2	460,621	49,728	160,702
OFFICE BUILDING	1047	271	478	1796	.3	1,616,107	76,688	233,849
BUS	1055	306	26	1387	.2	231,175	4,724	8,033
BUS GARAGE	37	11	9	57	.0	53,851	374	8,788
BUS TERMINAL	24	14	12	50	.0	9,534	4,460	5,031
BRIDGE	24	23	14	61	.0	17,664	1,355	7,502
BUSINESS PLACE/COMMERCIAL	16118	7001	5274	28393	4.0	21,175,578	3,105,492	3,328,433
CEMETERY	210	66	95	371	.1	51,142	15,497	194,657
CHAIN STORE-OTHER	2020	928	260	3208	.5	1,033,214	185,666	56,047
CHURCH	1284	854	595	2733	.4	920,632	126,294	213,329
COAL MINE	16	6	18	40	.0	67,522	0	656,251
COIN OPERATED MACHINE	212	137	75	424	.1	29,324	1,798	5,826
CONVENIENT STORE-INDEPEND	211	281	108	600	.1	83,613	2,013	10,359
CONVENIENT STORE-CHAIN	641	1072	180	1893	.3	195,707	20,278	52,681
CURRENCY EXCHANGE	183	46	3	232	.0	180,500	4,966	4,191
COLLEGE OR UNIVERSITY	2197	894	1096	4187	.6	1,038,643	146,294	176,525
COLLEGE OR UNIV RES HALL	362	444	422	1228	.2	194,799	11,418	26,231
CONSTRUCTION SITE	2112	438	1065	3615	.5	3,821,101	592,146	1,412,080
CONSTRUCTION COMPANY	119	42	85	246	.0	309,907	952	38,569
DEPT STORE-INDEPENDENT	4585	2385	58	7028	1.0	3,428,151	268,355	14,449
DEPARTMENT STORE-CHAIN	14136	5099	948	20183	2.8	3,826,691	1,372,703	64,419
CREDIT UNION	36	13	11	60	.0	92,869	18,555	2,281
DRIVEWAY-RESIDENTIAL	10836	8268	7689	26793	3.8	15,960,083	5,443,747	2,440,333
DRUG REHAB. HALFWAY HOUSE	7	7	5	19	.0	2,173	1,310	950
DRUG STORE-INDEPENDENT	300	104	52	456	.1	59,410	6,178	17,536
DRUG STORE-CHAIN	2917	1512	119	4548	.6	411,587	102,225	14,207
DRY CLEANER	320	257	82	659	.1	220,371	24,923	15,948
VACANT LAND	204	147	107	458	.1	284,311	169,416	134,852
FARM BUILDING	354	122	329	805	.1	700,569	52,917	209,012
FARM PASTURE	135	58	140	333	.0	224,359	25,091	53,603
FARM PEN OR CORRAL	65	27	80	172	.0	238,568	1,128	9,069
FARM LAND-TILLED	189	115	175	479	.1	125,477	57,134	188,010
FARM HOUSE RESIDENCE	183	76	144	403	.1	388,090	5,425	38,342
ATHLETIC CLUB	113	71	116	300	.0	108,165	3,347	51,951
HEALTH CENTER	130	55	66	251	.0	70,270	1,884	10,587
FRATERNITY/SOROR.HOUSE	112	139	27	278	.0	93,646	3,260	50,315
FACTORY OR MFG BUILDING	1400	599	486	2485	.3	2,930,617	305,913	271,907
GARAGE-RESIDENTIAL	8897	7322	3859	20078	2.8	10,986,014	2,156,885	808,227
FAIRGROUNDS	101	68	37	206	.0	88,011	17,288	32,827

ANNUAL PROPERTY ANALYSIS BY PLACE — 1988 cont'd
(Report does not include attempts)

PLACE	DAY OFFENSES	NIGHT OFFENSES	UNKNOWN OFFENSES	TOTAL OFFENSES	PERCENT DIST	DOLLAR VALUE STOLEN	DOLLAR VALUE RECOVERED	DOLLAR VALUE DESTROYED
FIRE STATION	59	41	28	128	.0	36,091	5,372	4,950
FARM IMPLEMENT/SUPPLY BUS	91	49	72	212	.0	588,376	79,934	50,476
GARAGE/AUTOMOTIVE REPAIRS	836	357	517	1710	.2	1,289,499	323,164	372,825
GAS/AUTO SERVICE STATION	7669	8021	1551	17241	2.4	4,238,148	1,796,261	251,783
GOLF COURSE	252	121	166	539	.1	340,052	66,137	157,552
GRAIN ELEVATOR	67	20	59	146	.0	91,665	1,591	76,583
GROCERY/FOOD STORE-IND	959	645	240	1844	.3	350,375	29,076	58,021
GROCERY/FOOD STORE-CHAIN	8631	6174	576	15381	2.2	2,438,796	379,048	69,597
INDUSTRIAL PARK	45	19	18	82	.0	183,902	15,879	24,691
GYM LOCKER	193	52	109	354	.0	85,456	3,791	1,117
MENTAL HEALTH INSTITUTION	57	31	24	112	.0	16,056	1,985	9,579
HOSPITAL	1097	429	225	1751	.2	904,616	93,375	51,066
HISTORICAL SITE	10	5	11	26	.0	4,020	400	476
HARDWARE STORE-IND	94	27	31	152	.0	100,166	1,375	6,298
HARDWARE STORE-CHAIN	319	91	52	462	.1	208,975	44,240	9,616
HIGHWAY	564	781	317	1662	.2	721,007	623,955	260,510
JEWELRY STORE	141	91	23	255	.0	1,689,341	142,685	12,831
JUNK YARD/SALVAGE YARD	185	91	96	372	.1	134,619	39,837	34,165
LAW ENFORCEMENT BUILDING	529	280	130	939	.1	156,980	131,777	140,784
LIQUOR STORE-INDEPENDENT	180	302	68	550	.1	145,839	18,378	25,654
LIQUOR STORE-CHAIN	755	2021	19	2795	.4	1,096,999	42,598	5,084
LIBRARY	309	93	88	490	.1	98,723	11,621	29,427
LUMBER YARD	84	36	52	172	.0	127,481	8,119	13,487
LAUNDROMAT	333	279	148	760	.1	96,816	3,030	40,655
LOCKER ROOM	336	125	122	583	.1	144,753	1,412	1,288
MAIL BOX	630	345	319	1294	.2	82,782	1,529	20,987
MEDICAL OFFICES	663	180	175	1018	.1	486,413	20,392	48,159
MOBILE HOME-PERMANENT	821	709	377	1907	.3	570,266	33,417	123,357
MOBILE HOME PARK	470	332	217	1019	.1	326,322	63,723	73,869
VACATION/CAMPER TRAILER	37	13	41	91	.0	27,306	415	5,068
MOTEL/HOTEL	2307	2056	840	5203	.7	3,285,797	405,935	172,733
MOTORCYCLE SHOP	19	8	11	38	.0	35,487	3,500	3,200
FEDERAL PARK	5	2	2	9	.0	3,927	0	2,467
PAWN SHOP	9	6	1	16	.0	25,439	19,747	1,000
OIL FIELD	47	15	37	99	.0	160,531	5,750	14,445
MOVIE HOUSES/THEATER	77	99	61	237	.0	62,923	25,969	21,221
NURSING HOME	404	180	158	742	.1	214,898	10,182	10,603
PARK	1924	1350	406	3680	.5	1,252,699	514,888	158,743
FOREST PRESERVE	37	26	22	85	.0	25,139	24,300	17,412
WILDLIFE MANAGEMENT AREA	22	12	17	51	.0	24,054	2,585	2,134
CAMPING GROUNDS	69	53	77	199	.0	108,191	9,268	16,130
LAKE OR WATERWAY	137	58	61	256	.0	122,660	34,029	26,475
PARK BUILDING	272	158	159	589	.1	115,452	25,221	70,964
RECREATION OR PICNIC AREA	544	453	83	1080	.2	120,075	29,960	30,439
PARK ROAD OR SCENIC DRIVE	58	39	29	126	.0	84,407	16,360	9,737
PARKING LOT-GENERAL USE	16121	11504	4436	32061	4.5	46,027,976	27,271,581	1,883,676
PARKING LOT-BUSINESS	16101	13361	10539	40001	5.6	44,782,320	15,444,607	4,368,665
PARKING LOT-MUNICIPAL	1102	817	689	2608	.4	1,999,754	698,192	286,851
NEW OR USED CAR LOTS	2346	766	1116	4228	.6	10,614,949	3,707,147	915,675
PHARMACY-INDEPENDENT	69	38	19	126	.0	42,699	1,510	10,395
PHARMACY-CHAIN	68	16	5	89	.0	25,343	2,109	1,485
PUBLIC BUILDING	182	104	77	363	.1	148,947	8,070	16,720
FEDERAL BUILDING	67	28	29	124	.0	28,287	274	12,197
STATE BUILDING	55	21	17	93	.0	50,036	14,816	6,177
LOCAL GOVERNMENT BUILDING	529	177	93	799	.1	247,846	31,424	22,658
PUBLIC FACILITIES	129	38	75	242	.0	58,213	3,136	41,982

PENAL INSTITUTION	16	18	11	45	.0	2,755	71	2,969
PORCH	1848	1775	385	4008	.6	670,107	59,010	12,830
RESIDENCE-PRIVATE	59007	41012	18171	118190	16.6	69,829,588	5,050,863	6,402,145
RESIDENCE YARD	12516	8827	7993	29336	4.1	5,633,079	1,002,461	1,603,947
RESTAURANT-INDEPENDENT	2845	3435	588	6868	1.0	2,611,957	132,287	246,916
RESTAURANT-CHAIN	1003	1317	571	2891	.4	810,016	60,356	139,856
RIVER BANK	78	33	46	157	.0	101,577	19,740	20,925
ROLLER SKATING/ICE RINK	24	54	56	134	.0	64,048	1,513	6,902
SAVINGS AND LOAN INSTIT.	53	26	22	101	.0	80,691	11,085	11,946
SCHOOL GROUNDS	1602	668	908	3178	.4	609,892	228,056	301,807
SCHOOL	6763	2146	1628	10537	1.5	3,154,693	729,744	1,445,897
SPORTING GOODS STORE-IND	67	49	34	150	.0	215,217	31,357	14,006
SPORTING GOODS STORE-CHAIN	293	112	42	447	.1	51,795	28,877	3,343
SIDEWALK	1125	922	589	2636	.4	443,048	109,722	56,651
STREET	58315	68291	12381	138987	19.5	168,087,485	115,410,557	5,314,930
SPORTS ARENA OR STADIUM	125	182	51	358	.1	232,987	58,962	13,576
STORAGE SHED	933	390	778	2101	.3	1,670,043	82,778	80,479
SWIMMING POOL	221	97	93	411	.1	45,033	11,158	28,431
SHOPPING MALL	601	323	200	1124	.2	415,663	81,577	51,610
TAXI	96	215	17	328	.0	161,272	97,417	796
ROADS - TOLL	14	20	9	43	.0	14,486	6,215	3,616
ROADS - OTHER	766	664	513	1943	.3	436,590	488,062	299,754
TRAILER(TRUCK OR TRACTOR)	54	21	48	123	.0	135,538	5,582	11,510
VEHICLE	4855	4378	1195	10428	1.5	2,057,797	167,377	262,730
TRAIN CAR	22	9	7	38	.0	16,545	108	1,587
TRAIN YARD	358	228	20	606	.1	479,893	222,398	6,080
TRAIN YARD BUILDING	6	15	8	29	.0	13,238	5,800	1,685
TRAIN RIGHT-OF-WAY	118	77	66	261	.0	75,215	63,934	53,486
TRAIN(EXCEPT CTA)	5	5	5	15	.0	2,075	300	451
TRAIN-CTA	1332	487	11	1830	.3	316,514	3,848	490
TRAIN-COMMUTER	1210	797	0	2007	.3	352,308	1,657	405
TRAIN DEPOT-CTA	57	33	30	120	.0	37,957	914	3,984
TRAIN DEPOT-OTHER	83	79	52	214	.0	38,444	15,759	11,661
TRUCK STOP	148	199	64	411	.1	908,326	332,010	9,338
TRUCK TERMINAL	131	60	68	259	.0	1,602,269	494,535	76,271
WAREHOUSE	732	369	161	1262	.2	1,921,733	115,382	59,957
WAREHOUSE SHIPPING DOCK	45	16	38	99	.0	168,924	62,996	5,584
WOODED AREA	57	32	30	119	.0	36,573	26,634	25,119
OTHER THAN THOSE ABOVE	11579	8696	1051	21326	3.0	20,739,265	9,991,023	420,312
UNKNOWN	986	643	645	2274	.3	938,182	280,934	128,460
UNCODED	1630	1153	1092	3875	.5	3,541,248	3,761,027	394,239
TOTALS	339741	263107	109911	712759	100.0	519,638,284	215,863,309	42,240,487

ANNUAL PROPERTY ANALYSIS BY PROPERTY TYPE — 1988
(Report does not include attempts)

PROPERTY TYPE	TIME OF DAY: DAY OFFNS	DAY ITEMS	NIGHT OFFNS	NIGHT ITEMS	UNKNOWN OFFNS	UNKNOWN ITEMS	TOTAL OFFNS	TOTAL ITEMS	DOLLAR VALUE STOLEN	DOLLAR VALUE RECOVERED	DOLLAR VALUE DESTROYED
AMMUNITION											
SHOTGUN AMMUNITION	11	2940	9	1674	11	3004	31	7618	5,270	198	870
RIFLE AMMUNITION	1	7280	2	3108	2	4763	5	15151	5,581	376	0
HANDGUN AMMUNITION	12	19476	5	5052	4	2803	21	27331	11,532	252	0
OTHER AMMUNITION	3	2424	3	6090	4	1015	10	9529	3,147	87	100
AIRCRAFT	5	37	1	3	0	4	6	44	620	0	15,284
ANTIFREEZE	12	135	11	50	10	333	33	518	3,965	102	5
ANTIQUES	70	2090	47	315	56	583	173	2988	251,323	10,699	6,190
ART OBJECT	130	617	64	434	122	1963	316	3014	281,610	13,886	18,091
ANIMALS-LIVESTOCK											
CATTLE	30	108	17	60	45	171	92	339	195,940	5,100	5,550
FOWL	6	57	4	27	9	59	19	143	2,453	22	1,070
SHEEP	12	30	3	7	4	14	19	51	8,620	0	4,150
SWINE	19	408	12	227	30	998	61	1633	117,193	15,150	320
OTHER ANIMALS	24	280	3	3	25	135	52	418	43,133	1,460	13,313
ANIMALS/DOMESTIC	408	725	244	459	290	673	942	1857	315,474	25,472	88,806
APPLIANCE-HOUSEHOLD	928	2581	447	1000	609	1596	1984	5177	1,235,589	57,586	68,632
AUDIO VISUAL EQUIP	120	294	117	279	289	1055	526	1628	256,487	8,670	18,905
AUTO PARTS/ACCESSORY	10128	27820	7606	23454	7379	15898	25113	67172	2,405,521	216,086	4,671,092
BATTERY	633	2366	365	781	306	884	1304	4031	220,737	5,437	3,665
BICYCLE PARTS	241	490	135	249	129	310	505	1049	43,049	5,201	4,877
BICYCLE	8884	10357	5484	11277	5121	6022	19489	27656	3,716,066	453,748	45,246
BOAT	271	348	149	172	145	163	565	683	1,205,640	155,888	171,116
BOAT OUTBOARD ENGINE	182	246	122	149	197	244	501	639	564,128	47,614	8,567
BOAT TRAILER	7	18	6	11	15	30	28	59	73,316	14,555	600
BOATING ACCESSORY	144	447	51	216	80	297	275	960	232,573	2,690	13,134
BOOK	413	2806	116	2975	117	1144	646	6925	162,141	15,660	6,395
CAMERA	730	2985	418	1430	464	1860	1612	6275	1,484,130	55,412	11,186
CHECKS/ETC(NON-NEG)	289	3629	148	1132	109	1713	546	6474	0	0	0
CHECKS/ETC-NEGOTIABLE	905	8791	333	3831	463	6547	1701	19169	2,134,189	261,161	1,894
CHEMICALS											
FERTILIZER	4	4005	2	2	6	2255	12	6262	44,933	44	261
HERBICIDES	7	388	2	337	3	469	12	1194	143,059	0	100
PESTICIDES	4	43	3	4	0	1	7	48	518	150	25
OTHER CHEMICALS	8	1496	11	194	7	102	26	1792	22,127	1,677	2,220
CONVERTER-TV,RADIO,ETC	100	243	50	150	48	94	198	487	77,568	2,098	606
CIGARETTES/TOBACCOS	1791	82573	1411	79370	336	26123	3538	188066	425,756	75,416	1,390
CLOTHING	13204	59235	6776	28422	1973	15217	21953	102874	9,313,237	1,313,637	88,054
COIN OPERATED MACHINES	102	186	89	135	71	167	262	488	42,643	3,565	47,996
COIN OPER. WASH. MACH.	14	42	11	16	15	51	40	109	4,570	190	7,064
COMPONENT CB AM/FM	63	87	68	85	13	37	144	209	31,273	520	474
CONSTRUCTION EQUIP	526	4605	155	616	306	1981	987	7202	2,180,098	525,972	1,156,087
CONSTRUCTION MATERIAL	840	41662	277	4560	488	19606	1605	65828	1,335,967	49,864	345,887
HEAVY CONSTRUCT. EQUIP	44	106	15	26	29	258	88	390	348,787	26,923	176,397
CONSUMABLES	7518	13271	5190	14948	321	5013	13029	33232	3,939,846	333,880	24,040
COMPUTER	299	645	128	2147	112	220	539	3012	1,852,418	46,663	29,451
COMPUTER ACCESSORIES	165	1195	41	251	54	556	260	2002	1,038,946	166,857	3,450
COPPER ALLOYS	73	39096	35	16533	65	21763	173	77392	225,384	5,302	41,197
CREDIT CARDS	377	910	192	465	176	478	745	1853	0	0	0
COSMETICS	826	4983	342	2268	82	1477	1250	8728	102,453	36,960	842
CURRENCY	43111	148622	33433	87243	6687	38309	83231	274174	29,225,243	675,079	58,853
COIN COLLECTORS ITEM	78	3757	52	2574	58	9507	188	15838	488,782	12,003	515
CHAIN SAW	191	381	70	162	185	420	446	963	264,785	12,865	838
DOOR	3444	9300	3698	5310	2524	4472	9666	19082	191,713	2,490	1,734,336
DRIVERS LICENSE	215	1467	148	1212	97	1189	460	3868	29,948	2,285	341
DISK	136	4989	61	2506	44	4037	241	11532	152,645	20,594	262

DISK PLAYER	109	343	71	269	89	649	269	1261	311,349	15,633	1,193
DRUGS-CONT SUBSTANCES	155	8994	83	793	42	792	280	10579	146,469	5,214	151
DRUGS-COMMON MEDICINE	279	5841	135	7435	52	3209	466	16485	130,972	14,901	979
NEEDLES AND SYRINGES	16	1525	11	473	6	350	33	2348	5,310	36	5
EXTERIOR OF BUILDING	728	1235	402	626	483	607	1613	2468	15,854	500	1,071,175
ELECTRONIC EQUIPMENT	10600	19538	7680	12127	1728	4631	20008	36296	15,910,736	446,515	88,737
EXTERIOR OF HOUSE	592	780	493	673	300	371	1385	1824	40,680	210	669,064
EXPLOSIVES	11	2074	6	10	5	59	22	2143	4,072	679	335
FARM EQUIPMENT	71	184	25	114	104	1073	200	1371	211,059	3,926	99,483
FENCE	804	1803	465	713	428	926	1697	3442	161,749	251	277,770
FLATWARE	55	1108	26	1104	76	3330	157	5542	450,473	14,432	1,491
FIRE EXTINGUISHER	140	676	75	198	79	210	294	1084	37,618	4,073	8,595
FISHING EQUIPMENT	426	9377	235	3406	249	7734	910	20517	454,734	22,703	1,462
CAMPING EQUIPMENT	125	509	60	187	72	281	257	977	81,328	2,609	12,369
HUNTING EQUIPMENT	75	1188	44	9308	46	2310	165	12806	81,368	2,798	600
OTHER SPORTING EQUIP.	380	2729	223	1713	310	3008	913	7450	522,758	22,993	36,446
MEAT	548	21519	416	8535	129	5549	1093	35603	169,335	28,282	9,854
OTHER FOOD	1087	13006	1053	9067	228	4220	2368	26293	383,858	44,827	4,409
FOOD STAMPS	299	10310	141	6755	134	2985	574	20050	167,958	5,006	290
FURNISHINGS	1000	5613	714	2642	678	3265	2392	11520	1,307,965	48,137	319,076
FURS	306	733	162	778	74	209	542	1720	3,631,747	91,521	2,634
GRAIN	53	31346	35	2116	43	12398	131	45860	110,457	0	59,291
GASOLINE	4551	51411	4444	38916	839	14499	9834	104826	213,934	18,264	16,159
PETROLEUM PRODUCTS	38	1479	50	10207	25	9761	113	21447	24,668	687	8,759
FIREARMS											
FIREARMS-HANDGUNS	699	1221	435	1060	437	973	1571	3254	811,235	61,394	6,230
FIREARMS-RIFLES	156	2541	104	622	144	506	404	3669	333,549	32,753	2,195
FIREARMS-SHOTGUNS	237	2678	184	627	224	713	645	4018	584,451	39,606	860
FIREARMS-MILITARY	10	25	3	15	3	16	16	56	10,697	472	780
FIREARMS-OTHER	509	1050	314	1643	82	277	905	2970	428,635	19,637	1,535
INTERIOR OF BUILDING	316	583	254	375	177	331	747	1289	11,245	230	2,087,445
GLASS	260	1876	260	618	144	566	664	3060	20,431	383	109,700
GRASS AND SOD	651	6548	633	6171	446	4030	1730	16749	1,677	212	332,881
HOUSEHOLD WARE	1725	7950	1123	4457	443	3627	3291	16034	2,207,786	105,926	99,471
INTERIOR OF HOUSE	346	624	301	528	141	290	788	1442	14,570	0	2,488,800
IDENTIFICATION ITEMS	126	1206	75	1721	56	796	257	3723	21,823	1,524	2,716
INSECT KILLER (ELECT.)	10	12	6	7	6	7	22	26	2,461	90	65
JEWELRY	9467	43073	4455	30696	2296	31165	16218	104934	37,327,581	1,566,869	37,094
LABORATORY EQUIPMENT	40	78	10	35	12	56	62	169	108,089	2,093	600
GOLF CLUBS AND ACCESS.	230	3098	129	1208	81	6438	440	10744	483,169	10,406	2,151
KEYS	271	2624	247	1768	100	821	618	5213	20,565	2,070	933
GRILL (CHARCOAL,GAS)	192	226	134	160	83	180	409	566	68,040	44,371	2,898
SAFE	38	67	23	47	21	43	82	157	137,284	104,140	21,440
LAWN MOWERS POWERED	606	907	319	402	376	520	1301	1829	901,427	38,485	10,846
LAWN MOWERS MANUAL	84	179	39	49	66	122	189	350	65,088	1,565	2,343
LAWN FURNITURE	290	649	191	442	224	519	705	1610	98,040	7,284	23,339
LAWN CARE EQUIPMENT	184	533	83	253	88	364	355	1150	180,193	17,359	8,079
LICENSE PLATES	1282	2077	655	843	801	1118	2738	4038	116,293	12,399	1,474
LIQUOR (ALCOHOL BEV.)	765	7169	1031	8070	250	4540	2046	19779	180,024	29,197	2,313
LOTTERY TICKETS	101	82972	53	19420	35	16472	189	118864	152,080	3,573	671
LUGGAGE	223	731	146	6069	144	550	513	7350	159,202	5,763	1,371
MAIL	219	1205	59	219	93	343	371	1767	7,364	385	2,310
MAIL BOX	2649	5252	2114	3291	1710	4016	6473	12559	37,219	3,118	299,296
MUSICAL INSTRUMENTS	317	1707	169	470	157	525	643	2702	765,091	60,663	29,987
MICROWAVE OVEN	498	1121	364	692	173	415	1035	2228	546,707	21,105	4,504
OIL WELL EQUIPMENT	19	148	10	27	21	44	50	219	101,507	9,250	5,162

ANNUAL PROPERTY ANALYSIS BY PROPERTY TYPE — 1988 cont'd
(Report does not include attempts)

PROPERTY TYPE	TIME OF DAY: DAY OFFNS	DAY ITEMS	NIGHT OFFNS	NIGHT ITEMS	UNKNOWN OFFNS	UNKNOWN ITEMS	TOTAL OFFNS	TOTAL ITEMS	DOLLAR VALUE STOLEN	DOLLAR VALUE RECOVERED	DOLLAR VALUE DESTROYED
OFFICE EQUIPMENT											
TYPEWRITERS	177	415	76	168	114	291	367	874	404,541	51,679	7,235
CALCULATOR/ADD MACH.	162	5477	80	389	73	548	315	6414	102,701	7,617	2,824
DUPLICATING EQUIP	18	33	5	13	25	46	48	92	127,021	5,595	4,100
OTHER OFFICE EQUIP	1520	3027	827	1506	236	867	2583	5400	4,655,549	274,080	63,696
PARKING METERS	69	231	34	55	51	83	154	369	48,002	5,598	13,750
PUBLIC ADDRESS SYSTEM	6	13	7	11	11	32	24	56	22,973	400	470
PAINT	53	189	35	74	23	319	111	582	10,119	998	13,040
PANELING	7	118	4	8	6	146	17	272	4,730	20	1,505
PHOTOGRAPHIC EQUIP	101	1593	60	621	49	1084	210	3298	250,792	12,330	6,981
POLICE SCANNER	60	121	56	90	18	46	134	257	51,906	2,359	225
RADAR DETECTOR	3814	7472	3539	4533	1927	4330	9280	16335	2,098,338	60,638	44,991
POWER TOOL	543	3049	245	1211	490	2644	1278	6904	1,354,131	54,655	4,958
PRECIOUS METALS	38	19589	16	674	17	9727	71	29990	177,596	25,594	400
PROJECTORS	13	34	10	18	8	30	31	82	42,863	553	120
PURSE OR WALLET	5391	10082	3963	6848	2602	4367	11956	21297	877,760	71,621	20,606
RADIO	2947	7943	1751	2852	1895	3343	6593	14138	2,313,645	99,280	55,963
RECORD/RECORD ALBUM	60	4061	38	2634	15	8200	113	14895	109,011	4,277	220
SHOPPING CART	8	39	5	5	2	3	15	47	4,108	594	350
RELIGIOUS ITEMS	10	21	10	70	10	65	30	156	21,640	3,635	6,665
RADIO-TWO-WAY CITIZEN	587	1779	444	709	443	868	1474	3356	623,982	24,235	4,885
SNOW BLOWER	292	368	147	187	175	227	614	782	294,958	6,661	45
ATHLETIC EQUIPMENT	241	926	160	575	111	445	512	1946	136,971	11,451	69,410
STEREO COMPONENTS	968	3328	761	2591	486	1965	2215	7884	1,646,350	103,122	12,696
STREET/TRAFFIC SIGNS	148	365	140	372	105	462	393	1199	33,322	11,027	38,139
SATELLITE DISH	14	22	10	10	12	14	36	46	27,410	0	15,785
SPEAKERS	891	3833	704	6659	695	3616	2290	14108	909,860	44,073	12,707
STEREOS	3669	6108	2641	5068	2500	4048	8810	15224	4,266,216	131,284	116,300
STAMPS/STAMP COLLECT.	23	4754	7	1064	13	6995	43	12813	76,880	717	0
TAPE DECKS	1051	2162	791	1336	812	1636	2654	5134	1,058,941	36,617	10,990
TAPE RECORDER	242	833	154	1983	189	1393	585	4209	322,055	13,939	3,595
TAPES	2080	46946	1386	41948	989	38192	4455	127086	1,803,723	106,165	7,976
TELEVISIONS	2480	5379	1957	4789	1723	4747	6160	14915	3,494,258	117,101	74,876
TELEPHONE ANSWER MACHI	104	296	47	151	69	258	220	705	89,594	4,806	671
TELEPHONE	1085	2335	582	1244	592	1558	2259	5137	1,818,531	113,903	44,501
TELEPHONE BOOTH	38	77	54	68	20	36	112	181	25,980	200	16,471
TOYS	710	12363	419	1775	184	1575	1313	15713	158,434	32,543	4,230
TOOLS	3480	61261	1424	38005	2230	57915	7134	157181	7,689,499	283,533	101,711
TRAILER	173	242	70	90	131	157	374	489	1,380,736	335,426	135,870
TRAFFIC STANDARD	41	74	39	77	36	58	116	209	6,018	807	25,675
TILLER	24	62	10	15	26	44	60	121	41,596	925	0
TIRES	3812	12867	3052	8306	3241	10144	10105	31317	1,468,084	49,113	1,545,221
TREE-SHRUBBERY-FLOWERS	642	3016	412	1540	385	1879	1439	6435	449,252	3,029	216,241
UTILITY POLES	31	72	13	18	10	44	54	134	14,232	7,442	19,950
WINDSHIELD	2295	3739	2359	2925	1388	1645	6042	8309	6,014	0	1,354,444
WHEELCOVERS	672	2237	359	1259	263	830	1294	4326	276,929	3,181	7,681
VIDEO EQUIPMENT	2973	5810	1936	6242	2055	7588	6964	19640	5,372,406	324,281	35,121
VIDEO ACCESSORIES	645	4870	306	3147	275	8953	1226	16970	977,393	60,573	5,760
VENDING MACHINE	181	266	149	207	131	232	461	705	87,005	15,521	84,477
VEHICLES											
AUTOS	26440	32278	31025	37169	6470	9262	63935	78709	258,967,231	179,831,535	7,028,945
BUS	29	62	17	25	15	45	61	132	154,145	120,845	27,368
DUNE BUGGY	8	8	8	12	3	4	19	24	24,885	1,700	501
GOLFCART(MOTORIZED)	31	51	18	46	17	22	66	119	43,686	14,950	27,739
MINI BIKE	59	80	27	40	35	50	121	170	70,392	18,545	9,345
MOTOR SCOOTER	85	106	60	63	30	36	175	205	114,729	48,323	6,562

MOTORCYCLE	507	570	469	537	485	535	1461	1642	2,195,475	575,453	95,767
TRAIL BIKE	21	26	20	23	18	20	59	69	75,856	31,030	2,550
SNOW MOBILE	73	87	69	86	45	66	187	239	422,577	112,241	8,679
MOPED	88	98	65	74	38	42	191	214	134,020	51,101	5,179
FARM TRACTOR	51	72	13	14	61	82	125	168	498,520	201,757	41,312
TRUCK	2098	2237	2077	3291	775	997	4950	6525	34,309,424	20,603,452	850,354
MOTOR HOME	16	24	16	20	8	15	40	59	271,280	55,000	14,846
OTHER MOTOR VEHICLE	646	779	668	689	251	899	1565	2367	4,096,867	1,759,591	111,846
WINDOW	15272	31235	16888	26510	12067	21270	44227	79015	216,782	13,949	7,804,365
OTHER COMMODITIES	34655	222785	21059	94282	9424	100005	65138	417072	33,866,260	2,216,574	4,812,042
UNKNOWN	530	389	456	383	402	368	1388	1140	0	0	0
NONE	3315	3188	2746	2604	2051	2046	8112	7838	0	0	0
UNCODED	68502	73558	56958	63189	5867	8987	131327	145734	0	0	0
TOTALS	339741	1514053	263107	907368	109911	709338	712759	3130759	519,638,284	215,863,309	42,240,487

BURGLARY

The Illinois Uniform Crime Reporting Program has two categories of burglary: burglary and burglary from motor vehicle. Burglary from motor vehicle is categorized as theft on the national level in the index crime of larceny/theft. In order to be consistent with the national program, the Illinois statute for burglary is divided and burglary from motor vehicle data are included in the theft category.

Burglary

38 § 19-1.

(a) *A person commits burglary when without authority he knowingly enters or without authority remains within a building, housetrailer, watercraft, aircraft, or motor vehicle as defined by the* Illinois Vehicle Code, *railroad car, or any part thereof, with intent to commit therein a felony or theft.*

1988 BURGLARY FEATURES	
	Most frequent month: August
	Least frequent month: February
	Most frequent day: Monday
	Most frequent time of occurrence: 12:01 a.m.
	Most frequent place of occurrence: Private Residence
	Most frequent offender (arrestee): White Male Age 17
	Average value stolen per offense: $510.47 (does not include attempts)

BURGLARY OFFENSES
1987/1988

	POPULATION	% PROPERTY CRIMES	% CRIME INDEX	CRIME RATE PER 100,000	TOTAL
1987	11,445,258	24.1	20.6	1,138.1	130,256
1988	11,445,258	23.2	19.9	1,134.8	129,884
% CHANGE	+.0	-3.7	-3.4	-0.3	-0.3

BURGLARY ARRESTS
1987/1988

	AGE		SEX		RACE							TOTAL ARRESTS
	Adult	Juvenile	Male	Female	White	Black	Mexican	Puerto Rican	Asian/ Pacific Islander	Amer. Indian/ Alaskan	Other Hisp.	
1987	9,481	5,380	14,190	671	7,631	7,033	103	7	41	21	25	14,861
1988	9,853	5,091	14,231	713	7,622	7,112	121	15	47	1	26	14,944
% CHANGE 1987-1988	+3.9	-5.4	+0.3	+6.3	-0.1	+1.1	+17.5	+114.3	+14.6	-95.2	+4.0	+0.6
% TOTAL ARRESTS	65.9	34.1	95.2	4.8	51.0	47.6	← 1.4 →					

ANNUAL BURGLARY ANALYSIS BY PLACE — 1988
(Report does not include attempts)

PLACE	DAY OFFENSES	NIGHT OFFENSES	UNKNOWN OFFENSES	TOTAL OFFENSES	PERCENT DIST	DOLLAR VALUE STOLEN	DOLLAR VALUE RECOVERED	DOLLAR VALUE DESTROYED
HOUSING PROJECT	51	38	35	124	.1	31,070	200	1,212
APARTMENT	4348	3329	2495	10172	8.7	6,638,214	139,419	107,274
APARTMENT STORAGE LOCKER	145	67	102	314	.3	179,829	4,684	466
ALLEY	14	18	2	34	.0	9,472	1,560	10
APARTMENT-COMMON AREA	96	44	108	248	.2	79,299	2,300	6,434
CONDOMINIUM	68	40	99	207	.2	284,154	6,145	1,350
AIRPORT	27	29	3	59	.1	78,919	21	1,370
APARTMENT-PARKING LOT	16	9	4	29	.0	21,798	12,550	215
BANK	8	15	9	32	.0	56,158	0	900
BARBER SHOPS	77	109	16	202	.2	72,231	1,450	2,887
BAR OR TAVERN	311	321	225	857	.7	436,433	11,969	33,046
BOAT	30	32	6	68	.1	33,717	800	110
BOAT MARINA	11	5	6	22	.0	10,047	0	257
BOAT DOCK AND MOORINGS	3	15	4	22	.0	10,065	0	65
BOAT HOUSE	4	1	4	9	.0	2,236	0	0
BOWLING ALLEY	25	33	18	76	.1	53,297	1,232	4,367
BUILDING	174	66	72	312	.3	241,809	18,125	8,255
OFFICE BUILDING	282	122	156	560	.5	846,902	43,149	24,337
BUS	3	0	1	4	.0	4,197	0	600
BUS GARAGE	2	3	0	5	.0	9,642	15	0
BUS TERMINAL	2	2	3	7	.0	1,227	0	500
BRIDGE	1	0	0	1	.0	429	0	0
BUSINESS PLACE/COMMERCIAL	2954	1954	1399	6307	5.4	8,546,436	805,438	180,080
CEMETERY	8	3	8	19	.0	20,464	5	572
CHAIN STORE-OTHER	28	50	19	97	.1	225,146	388	21,182
CHURCH	509	491	210	1210	1.0	532,023	31,242	43,012
COAL MINE	2	0	1	3	.0	3,642	0	600,050
COIN OPERATED MACHINE	26	12	16	54	.0	3,485	650	225
CONVENIENT STORE-INDEPEND	6	14	7	27	.0	14,248	19	1,000
CONVENIENT STORE-CHAIN	5	19	8	32	.0	30,395	7,190	550
CURRENCY EXCHANGE	3	8	0	11	.0	2,353	0	0
COLLEGE OR UNIVERSITY	139	59	60	258	.2	151,258	19,750	2,458
COLLEGE OR UNIV RES HALL	110	95	79	284	.2	78,297	6,814	120
CONSTRUCTION SITE	376	94	206	676	.6	957,339	13,085	10,090
CONSTRUCTION COMPANY	38	17	34	89	.1	119,123	905	11,585
DEPT STORE-INDEPENDENT	453	1080	10	1543	1.3	1,827,108	61,848	1,300
DEPARTMENT STORE-CHAIN	67	150	17	234	.2	388,377	41,654	8,100
CREDIT UNION	2	0	0	2	.0	603	241	0
DRIVEWAY-RESIDENTIAL	37	19	21	77	.1	51,914	6,916	3,125
DRUG REHAB. HALFWAY HOUSE	2	0	1	3	.0	687	0	0
DRUG STORE-INDEPENDENT	12	10	10	32	.0	20,536	600	1,531
DRUG STORE-CHAIN	29	76	0	105	.1	91,867	2,398	1,285
DRY CLEANER	69	167	36	272	.2	113,760	6,186	1,595
VACANT LAND	4	2	3	9	.0	4,300	19,532	350
FARM BUILDING	119	41	145	305	.3	359,551	13,380	4,767
FARM PASTURE	1	0	2	3	.0	950	0	0
FARM PEN OR CORRAL	7	1	7	15	.0	19,724	0	100
FARM LAND-TILLED	4	1	1	6	.0	1,780	1,300	250
FARM HOUSE RESIDENCE	70	37	73	180	.2	177,747	260	3,560
ATHLETIC CLUB	6	13	11	30	.0	7,314	0	100
HEALTH CENTER	15	3	10	28	.0	8,997	384	2,391
FRATERNITY/SOROR.HOUSE	44	45	9	98	.1	65,471	2,559	7,000
FACTORY OR MFG BUILDING	470	320	157	947	.8	1,439,012	74,497	41,885
GARAGE-RESIDENTIAL	5502	4983	2316	12801	11.0	6,861,506	597,235	178,913
FAIRGROUNDS	2	2	3	7	.0	2,340	1,500	0
FIRE STATION	7	7	4	18	.0	4,475	0	20

FARM IMPLEMENT/SUPPLY BUS	29	13	22	64	.1	222,690	4,576	3,605
GARAGE/AUTOMOTIVE REPAIRS	129	117	150	396	.3	570,858	100,781	24,138
GAS/AUTO SERVICE STATION	217	436	214	867	.7	399,755	25,493	21,603
GOLF COURSE	18	15	24	57	.0	47,571	0	2,235
GRAIN ELEVATOR	26	6	23	55	.0	22,812	432	530
GROCERY/FOOD STORE-IND	48	92	63	203	.2	93,688	11,801	5,574
GROCERY/FOOD STORE-CHAIN	175	582	19	776	.7	812,933	17,026	6,351
INDUSTRIAL PARK	6	2	1	9	.0	6,510	0	11
GYM LOCKER	16	10	41	67	.1	24,060	2,214	25
MENTAL HEALTH INSTITUTION	4	1	4	9	.0	3,878	1,945	0
HOSPITAL	37	18	6	61	.1	61,025	861	325
HISTORICAL SITE	0	1	2	3	.0	448	0	0
HARDWARE STORE-IND	9	4	9	22	.0	26,185	0	1,369
HARDWARE STORE-CHAIN	8	8	7	23	.0	33,933	3,471	544
HIGHWAY	4	0	1	5	.0	0	81	0
JEWELRY STORE	6	26	7	39	.0	378,689	7,054	4,641
JUNK YARD/SALVAGE YARD	33	13	16	62	.1	28,743	1,000	1,448
LAW ENFORCEMENT BUILDING	42	11	9	62	.1	22,733	23,087	300
LIQUOR STORE-INDEPENDENT	27	63	13	103	.1	49,901	1,592	1,425
LIQUOR STORE-CHAIN	136	670	3	809	.7	648,543	11,458	1,254
LIBRARY	19	12	6	37	.0	25,867	800	3,720
LUMBER YARD	21	14	23	58	.0	59,348	6,680	916
LAUNDROMAT	49	67	22	138	.1	24,547	1,765	8,498
LOCKER ROOM	28	5	4	37	.0	13,662	47	0
MAIL BOX	4	2	2	8	.0	138	0	0
MEDICAL OFFICES	205	115	62	382	.3	240,136	4,153	16,527
MOBILE HOME-PERMANENT	347	315	197	859	.7	408,028	15,851	6,054
MOBILE HOME PARK	47	40	16	103	.1	77,677	5,472	3,148
VACATION/CAMPER TRAILER	16	6	18	40	.0	9,503	415	620
MOTEL/HOTEL	394	331	221	946	.8	786,681	26,024	18,201
MOTORCYCLE SHOP	2	3	2	7	.0	16,755	500	0
PAWN SHOP	1	2	0	3	.0	13,510	6,418	0
OIL FIELD	1	0	6	7	.0	12,580	0	0
MOVIE HOUSES/THEATER	10	5	14	29	.0	14,524	75	8,920
NURSING HOME	37	19	10	66	.1	28,949	0	305
PARK	78	79	7	164	.1	36,956	3,000	1,161
FOREST PRESERVE	3	0	2	5	.0	1,134	0	30
WILDLIFE MANAGEMENT AREA	0	1	2	3	.0	50	0	20
CAMPING GROUNDS	21	13	20	54	.0	50,125	800	2,145
LAKE OR WATERWAY	4	1	1	6	.0	2,170	0	0
PARK BUILDING	46	37	48	131	.1	41,051	293	5,103
RECREATION OR PICNIC AREA	15	6	9	30	.0	5,057	325	3,400
PARK ROAD OR SCENIC DRIVE	2	0	0	2	.0	120	0	0
PARKING LOT-GENERAL USE	100	98	4	202	.2	202,896	71,666	1,255
PARKING LOT-BUSINESS	65	32	20	117	.1	112,347	55,134	1,195
PARKING LOT-MUNICIPAL	4	2	1	7	.0	1,265	0	0
NEW OR USED CAR LOTS	51	46	44	141	.1	469,067	157,464	10,383
PHARMACY-INDEPENDENT	6	11	2	19	.0	23,581	0	503
PUBLIC BUILDING	20	10	17	47	.0	23,058	1,275	1,185
FEDERAL BUILDING	3	1	10	14	.0	4,320	0	110
STATE BUILDING	5	2	5	12	.0	28,419	26	1,250
LOCAL GOVERNMENT BUILDING	67	28	15	110	.1	58,923	1,640	1,635
PUBLIC FACILITIES	4	3	8	15	.0	5,600	1,789	220
PORCH	108	82	8	198	.2	53,332	2,964	140
RESIDENCE-PRIVATE	32138	17648	8639	58425	50.2	51,084,941	1,801,669	450,986
RESIDENCE YARD	67	51	44	162	.1	121,685	18,550	1,675

ANNUAL BURGLARY ANALYSIS BY PLACE — 1988 cont'd
(Report does not include attempts)

PLACE	DAY OFFENSES	NIGHT OFFENSES	UNKNOWN OFFENSES	TOTAL OFFENSES	PERCENT DIST	DOLLAR VALUE STOLEN	DOLLAR VALUE RECOVERED	DOLLAR VALUE DESTROYED
RESTAURANT-INDEPENDENT	419	931	210	1560	1.3	1,043,216	17,561	32,414
RESTAURANT-CHAIN	102	138	90	330	.3	170,445	5,679	20,088
RIVER BANK	1	0	1	2	.0	252	0	0
ROLLER SKATING/ICE RINK	3	0	6	9	.0	3,623	0	950
SAVINGS AND LOAN INSTIT.	5	5	1	11	.0	14,043	0	100
SCHOOL GROUNDS	14	13	8	35	.0	11,307	3,301	894
SCHOOL	1003	814	302	2119	1.8	1,017,542	76,869	85,338
SPORTING GOODS STORE-IND	16	19	14	49	.0	144,582	1,600	5,467
SPORTING GOODS STORE-CHAIN	5	2	1	8	.0	1,801	837	450
SIDEWALK	6	4	0	10	.0	205	380	0
STREET	259	166	42	467	.4	217,965	252,495	7,936
SPORTS ARENA OR STADIUM	15	5	5	25	.0	26,096	20	0
STORAGE SHED	521	219	493	1233	1.1	1,170,437	51,410	9,030
SWIMMING POOL	14	5	9	28	.0	3,209	1,920	1,185
SHOPPING MALL	12	5	5	22	.0	30,644	123	6,001
TAXI	2	1	0	3	.0	2,430	0	0
ROADS - TOLL	1	0	3	4	.0	1,030	0	0
ROADS - OTHER	11	6	6	23	.0	3,381	585	120
TRAILER(TRUCK OR TRACTOR)	27	10	26	63	.1	96,993	1,975	1,555
VEHICLE	46	25	9	80	.1	44,284	3,485	0
TRAIN CAR	8	2	3	13	.0	9,367	108	250
TRAIN YARD	58	88	3	149	.1	108,359	24,297	0
TRAIN YARD BUILDING	1	4	2	7	.0	7,090	1,800	0
TRAIN RIGHT-OF-WAY	3	3	5	11	.0	6,290	0	135
TRAIN(EXCEPT CTA)	1	1	0	2	.0	500	300	0
TRAIN-CTA	0	2	0	2	.0	800	0	0
TRAIN-COMMUTER	8	22	0	30	.0	13,884	0	0
TRAIN DEPOT-CTA	3	0	3	6	.0	5,166	0	0
TRAIN DEPOT-OTHER	3	1	5	9	.0	4,307	0	350
TRUCK STOP	1	4	3	8	.0	2,035	0	0
TRUCK TERMINAL	16	8	7	31	.0	103,646	28,730	2,925
WAREHOUSE	352	240	64	656	.6	807,044	55,308	5,825
WAREHOUSE SHIPPING DOCK	7	3	3	13	.0	11,000	250	330
WOODED AREA	0	1	2	3	.0	5,569	7,225	0
OTHER THAN THOSE ABOVE	1698	1558	221	3477	3.0	3,265,553	168,538	13,242
UNKNOWN	26	35	29	90	.1	265,060	22,299	10,830
UNCODED	77	87	141	305	.3	946,479	149,214	50,519
TOTALS	56526	39673	20116	116315	100.0	98,311,964	5,233,571	2,201,468

ANNUAL BURGLARY ANALYSIS BY PROPERTY TYPE — 1988
(Report does not include attempts)

PROPERTY TYPE	TIME OF DAY: DAY OFFNS	DAY ITEMS	NIGHT OFFNS	NIGHT ITEMS	UNKNOWN OFFNS	UNKNOWN ITEMS	TOTAL OFFNS	TOTAL ITEMS	DOLLAR VALUE STOLEN	DOLLAR VALUE RECOVERED	DOLLAR VALUE DESTROYED
AMMUNITION											
SHOTGUN AMMUNITION	2	1110	2	1146	4	2942	8	5198	3,497	15	0
RIFLE AMMUNITION	0	7073	0	2028	2	2558	2	11659	2,489	225	0
HANDGUN AMMUNITION	6	17800	3	4921	2	2157	11	24878	9,968	44	0
OTHER AMMUNITION	1	2007	0	6054	3	993	4	9054	2,539	52	0
AIRCRAFT	1	2	0	2	0	1	1	5	620	0	671
ANTIFREEZE	5	101	2	31	3	33	10	165	1,165	42	0
ANTIQUES	27	1888	20	97	30	455	77	2440	186,838	2,181	2,725
ART OBJECT	17	229	8	160	17	682	42	1071	179,650	1,900	10,680
ANIMALS-LIVESTOCK											
CATTLE	1	2	0	0	2	13	3	15	14,300	0	0
FOWL	0	0	0	0	2	5	2	5	462	0	0
SHEEP	0	0	0	1	0	0	0	1	150	0	0
SWINE	1	20	0	0	4	55	5	75	7,078	950	0
OTHER ANIMALS	1	3	0	0	3	3	4	6	608	0	100
ANIMALS/DOMESTIC	25	55	22	56	25	48	72	159	33,649	1,465	46
APPLIANCE-HOUSEHOLD	394	1345	184	527	361	1077	939	2949	739,391	23,345	13,119
AUDIO VISUAL EQUIP	29	81	25	81	20	259	74	421	91,818	3,167	1,439
AUTO PARTS/ACCESSORY	134	1139	75	717	113	868	322	2724	299,173	86,033	62,272
BATTERY	32	240	13	83	19	96	64	419	13,722	664	0
BICYCLE PARTS	14	34	11	30	9	59	34	123	6,679	672	54
BICYCLE	996	1417	645	963	836	1235	2477	3615	806,777	64,228	3,055
BOAT	10	15	6	10	6	14	22	39	15,888	2,000	910
BOAT OUTBOARD ENGINE	27	45	24	33	35	48	86	126	103,690	2,050	0
BOAT TRAILER	2	2	0	0	1	3	3	5	6,950	450	0
BOATING ACCESSORY	11	88	3	41	5	29	19	158	26,469	825	1,832
BOOK	19	424	13	2175	13	414	45	3013	28,237	491	606
CAMERA	204	980	147	796	189	1209	540	2985	843,408	19,697	2,957
CHECKS/ETC(NON-NEG)	40	600	28	190	16	179	84	969	0	0	0
CHECKS/ETC-NEGOTIABLE	78	1381	52	798	72	1851	202	4030	566,697	83,775	117
CHEMICALS											
FERTILIZER	0	0	1	1	2	1800	3	1801	42,829	0	0
HERBICIDES	4	301	0	0	3	468	7	769	106,872	0	0
PESTICIDES	2	29	0	0	0	0	2	29	175	0	0
OTHER CHEMICALS	1	42	4	118	4	48	9	208	14,982	500	0
CONVERTER-TV,RADIO,ETC	41	159	29	115	30	68	100	342	52,003	1,115	0
CIGARETTES/TOBACCOS	83	40875	146	50899	82	16572	311	108346	199,503	13,469	378
CLOTHING	1128	10619	879	8839	245	5347	2252	24805	3,437,034	135,628	12,538
COIN OPERATED MACHINES	16	40	7	28	10	54	33	122	15,498	0	6,840
COIN OPER. WASH. MACH.	3	7	1	1	2	3	6	11	930	90	75
COMPONENT CB AM/FM	4	16	8	13	1	4	13	33	8,157	0	0
CONSTRUCTION EQUIP	104	879	32	176	60	371	196	1426	400,093	9,610	600,676
CONSTRUCTION MATERIAL	116	15472	28	333	74	2929	218	18734	370,208	16,162	12,249
HEAVY CONSTRUCT. EQUIP	2	6	1	6	2	182	5	194	14,427	0	1,000
CONSUMABLES	702	2778	843	7285	92	3125	1637	13188	1,894,186	48,203	6,905
COMPUTER	147	379	81	2082	67	135	295	2596	1,111,374	42,290	5,195
COMPUTER ACCESSORIES	46	557	15	139	16	342	77	1038	376,366	15,383	200
COPPER ALLOYS	11	9986	6	7529	16	8296	33	25811	44,980	515	550
CREDIT CARDS	27	71	23	74	19	70	69	215	0	0	0
COSMETICS	15	282	11	155	9	826	35	1263	36,412	1,325	123
CURRENCY	9182	49619	6130	28853	2459	18618	17771	97090	8,859,164	82,692	31,822
COIN COLLECTORS ITEM	47	2415	38	2300	35	8843	120	13558	361,265	7,314	365
CHAIN SAW	78	180	27	96	91	269	196	545	159,266	4,734	665
DOOR	442	1169	365	1088	483	1372	1290	3629	74,770	1,042	352,580
DRIVERS LICENSE	11	85	7	93	5	116	23	294	3,100	212	100
DISK	26	3232	17	1750	15	3261	58	8243	99,683	5,587	100

ANNUAL BURGLARY ANALYSIS BY PROPERTY TYPE — 1988 cont'd
(Report does not include attempts)

PROPERTY TYPE	TIME OF DAY: DAY OFFNS	DAY ITEMS	NIGHT OFFNS	NIGHT ITEMS	UNKNOWN OFFNS	UNKNOWN ITEMS	TOTAL OFFNS	TOTAL ITEMS	DOLLAR VALUE STOLEN	DOLLAR VALUE RECOVERED	DOLLAR VALUE DESTROYED
DISK PLAYER	38	181	37	158	42	559	117	898	182,468	8,251	43
DRUGS-CONT SUBSTANCES	21	195	25	578	17	247	63	1020	65,923	1,330	151
DRUGS-COMMON MEDICINE	13	286	10	57	15	2845	38	3188	90,195	344	156
NEEDLES AND SYRINGES	4	162	4	286	4	207	12	655	2,716	21	0
EXTERIOR OF BUILDING	8	35	11	15	11	29	30	79	2,091	0	18,257
ELECTRONIC EQUIPMENT	4880	9912	2615	5078	239	1579	7734	16569	9,357,695	259,768	10,441
EXTERIOR OF HOUSE	5	16	4	9	2	10	11	35	6,585	0	3,013
EXPLOSIVES	3	5	2	4	0	0	5	9	841	568	0
FARM EQUIPMENT	5	55	1	2	17	120	23	177	20,949	2,495	4,670
FENCE	6	11	1	5	5	19	12	35	5,550	0	2,935
FLATWARE	20	667	11	665	50	2754	81	4086	385,422	4,823	490
FIRE EXTINGUISHER	22	99	8	28	13	55	43	182	7,503	968	4,526
FISHING EQUIPMENT	86	2465	64	1166	85	3769	235	7400	171,874	7,736	699
CAMPING EQUIPMENT	27	143	7	38	24	168	58	349	20,032	385	424
HUNTING EQUIPMENT	21	246	15	8072	13	380	49	8698	35,904	1,807	140
OTHER SPORTING EQUIP.	58	788	44	1028	61	1363	163	3179	171,575	6,627	726
MEAT	94	3405	66	2215	63	3597	223	9217	52,373	4,584	515
OTHER FOOD	146	4270	93	2669	78	1900	317	8839	50,455	2,906	980
FOOD STAMPS	25	1809	28	813	20	445	73	3067	36,417	567	0
FURNISHINGS	266	1859	151	821	181	1509	598	4189	699,644	28,482	37,157
FURS	124	432	80	618	26	141	230	1191	2,329,778	51,098	100
GRAIN	3	1251	0	0	5	1085	8	2336	14,208	0	0
GASOLINE	21	800	10	183	15	1521	46	2504	21,013	426	50
PETROLEUM PRODUCTS	3	42	3	79	6	214	12	335	3,222	370	4
FIREARMS											
FIREARMS-HANDGUNS	260	653	194	651	186	600	640	1904	485,655	35,533	4,250
FIREARMS-RIFLES	89	2403	64	307	101	423	254	3133	271,551	27,670	1,405
FIREARMS-SHOTGUNS	159	2526	131	495	157	599	447	3620	473,721	27,865	610
FIREARMS-MILITARY	3	14	0	7	2	11	5	32	8,375	450	0
FIREARMS-OTHER	90	473	59	1288	40	185	189	1946	204,544	8,268	800
INTERIOR OF BUILDING	15	53	7	33	17	67	39	153	10,740	0	81,849
GLASS	16	74	12	46	11	94	39	214	3,356	0	9,390
GRASS AND SOD	0	1	0	0	0	1	0	2	35	0	1
HOUSEHOLD WARE	578	3910	460	2649	179	2242	1217	8801	1,464,438	44,519	14,597
INTERIOR OF HOUSE	14	74	11	32	8	51	33	157	12,695	0	37,621
IDENTIFICATION ITEMS	6	97	7	54	6	123	19	274	1,948	202	0
INSECT KILLER (ELECT.)	1	2	0	1	0	1	1	4	430	0	0
JEWELRY	3735	24132	1691	20946	1080	24866	6506	69944	21,384,284	629,337	27,300
LABORATORY EQUIPMENT	8	23	3	23	2	30	13	76	33,187	1,865	150
GOLF CLUBS AND ACCESS.	37	571	28	205	13	5389	78	6165	181,461	1,910	525
KEYS	41	489	26	272	27	262	94	1023	7,861	900	805
GRILL (CHARCOAL,GAS)	12	28	12	19	4	98	28	145	10,919	475	0
SAFE	33	60	20	43	16	38	69	141	131,659	104,125	13,439
LAWN MOWERS POWERED	244	354	142	195	189	292	575	841	379,132	21,258	80
LAWN MOWERS MANUAL	40	116	16	23	34	66	90	205	42,880	739	1,510
LAWN FURNITURE	6	34	2	7	8	35	16	76	5,235	0	150
LAWN CARE EQUIPMENT	53	229	17	88	30	244	100	561	90,412	10,015	325
LICENSE PLATES	15	28	6	15	8	27	29	70	1,892	213	0
LIQUOR (ALCOHOL BEV.)	157	3730	155	3180	136	3211	448	10121	86,630	4,781	841
LOTTERY TICKETS	9	8418	9	8432	7	5787	25	22637	30,410	585	500
LUGGAGE	24	307	17	5727	24	219	65	6253	64,612	2,356	75
MAIL	2	17	0	1	0	9	2	27	28	1	0
MAIL BOX	4	5	3	10	1	48	8	63	5,047	1,295	192
MUSICAL INSTRUMENTS	99	340	64	236	58	312	221	888	381,855	24,701	3,557
MICROWAVE OVEN	394	965	305	596	139	364	838	1925	474,985	15,400	775
OIL WELL EQUIPMENT	0	0	0	1	3	15	3	16	9,349	0	0

OFFICE EQUIPMENT											
TYPEWRITERS	102	316	54	135	75	226	231	677	322,000	41,020	5,040
CALCULATOR/ADD MACH.	44	287	25	142	24	298	93	727	68,486	3,852	2,134
DUPLICATING EQUIP	12	24	4	12	19	38	35	74	94,426	3,600	3,700
OTHER OFFICE EQUIP	785	1808	522	826	83	451	1390	3085	3,057,910	239,916	40,836
PUBLIC ADDRESS SYSTEM	2	2	4	7	4	13	10	22	15,040	150	0
PAINT	10	89	3	27	7	154	20	270	6,205	490	15
PANELING	0	3	0	0	1	30	1	33	690	20	100
PHOTOGRAPHIC EQUIP	9	374	9	319	11	738	29	1431	127,538	1,981	1,419
POLICE SCANNER	10	48	10	35	7	21	27	104	19,045	526	50
RADAR DETECTOR	31	78	43	110	27	1929	101	2117	57,504	2,257	375
POWER TOOL	230	1925	109	692	230	1540	569	4157	664,538	27,160	1,203
PRECIOUS METALS	5	1751	1	13	4	749	10	2513	33,443	11,785	0
PROJECTORS	3	13	6	12	3	22	12	47	26,699	453	50
PURSE OR WALLET	285	621	313	666	271	720	869	2007	97,027	6,545	5,852
RADIO	265	3573	177	636	189	1005	631	5214	337,497	20,306	3,019
RECORD/RECORD ALBUM	18	3011	15	1216	7	5889	40	10116	63,888	1,369	32
SHOPPING CART	1	2	0	0	0	1	1	3	835	35	0
RELIGIOUS ITEMS	0	6	2	33	5	56	7	95	18,831	3,530	4,000
RADIO-TWO-WAY CITIZEN	36	164	29	97	26	115	91	376	95,231	4,920	973
SNOW BLOWER	207	269	111	146	144	193	462	608	221,835	5,511	45
ATHLETIC EQUIPMENT	30	199	14	171	14	73	58	443	36,596	1,331	551
STEREO COMPONENTS	239	1564	197	1119	141	922	577	3605	914,924	55,295	2,185
STREET/TRAFFIC SIGNS	1	20	0	0	1	70	2	90	2,152	140	0
SATELLITE DISH	1	4	1	1	1	1	3	6	7,000	0	0
SPEAKERS	115	826	88	633	67	827	270	2286	344,555	15,872	1,402
STEREOS	613	2223	471	1301	389	1279	1473	4803	1,530,249	63,091	11,722
STAMPS/STAMP COLLECT.	7	1718	4	802	9	6575	20	9095	21,953	653	0
TAPE DECKS	82	502	72	353	98	603	252	1458	295,600	12,860	790
TAPE RECORDER	84	334	64	480	113	1073	261	1887	217,473	5,358	269
TAPES	78	8659	86	8234	79	8566	243	25459	271,927	15,708	1,080
TELEVISIONS	1811	3953	1583	4163	1386	4124	4780	12240	2,942,701	73,472	22,948
TELEPHONE ANSWER MACHI	45	217	27	115	43	213	115	545	69,209	803	400
TELEPHONE	240	908	112	460	151	877	503	2245	369,340	29,765	5,022
TELEPHONE BOOTH	1	6	3	8	2	15	6	29	4,459	0	0
TOYS	53	448	34	587	29	479	116	1514	57,093	3,346	181
TOOLS	1149	29049	505	14802	863	26692	2517	70543	3,868,321	115,843	65,580
TRAILER	5	8	1	2	4	6	10	16	22,320	13,300	890
TRAFFIC STANDARD	0	0	0	0	0	1	0	1	400	0	0
TILLER	6	13	4	7	11	27	21	47	19,368	575	0
TIRES	74	973	33	605	49	699	156	2277	304,870	7,597	1,035
TREE-SHRUBBERY-FLOWERS	5	72	3	9	3	29	11	110	39,942	100	210
UTILITY POLES	0	0	0	0	2	26	2	26	5,250	0	0
WINDSHIELD	3	18	2	7	1	2	6	27	1,041	0	5,156
WHEELCOVERS	5	59	2	4	1	12	8	75	6,785	50	0
VIDEO EQUIPMENT	2129	4235	1620	3976	1690	7005	5439	15216	4,288,308	208,865	14,786
VIDEO ACCESSORIES	150	2265	114	2263	109	6564	373	11092	576,536	14,358	2,801
VENDING MACHINE	16	43	13	38	16	75	45	156	13,599	1,250	26,520
VEHICLES											
AUTOS	62	128	82	119	51	159	195	406	2,115,167	1,227,840	79,394
DUNE BUGGY	0	0	1	1	0	1	1	2	725	0	0
GOLFCART(MOTORIZED)	1	1	2	3	0	0	3	4	2,001	500	1
MINI BIKE	16	26	8	16	15	30	39	72	37,723	8,088	2,169
MOTOR SCOOTER	5	15	6	7	3	6	14	28	19,092	11,474	1,050
MOTORCYCLE	48	68	44	58	54	76	146	202	273,108	39,625	1,588
TRAIL BIKE	5	8	3	3	4	4	12	15	18,850	8,000	2,500

ANNUAL BURGLARY ANALYSIS BY PROPERTY TYPE — 1988 cont'd
(Report does not include attempts)

PROPERTY TYPE	TIME OF DAY: DAY OFFNS	DAY ITEMS	NIGHT OFFNS	NIGHT ITEMS	UNKNOWN OFFNS	UNKNOWN ITEMS	TOTAL OFFNS	TOTAL ITEMS	DOLLAR VALUE STOLEN	DOLLAR VALUE RECOVERED	DOLLAR VALUE DESTROYED
SNOW MOBILE	3	4	1	1	6	15	10	20	24,277	300	0
MOPED	7	11	4	9	2	3	13	23	9,125	3,850	50
FARM TRACTOR	4	6	1	2	8	14	13	22	56,610	0	2,000
TRUCK	15	29	10	21	13	29	38	79	490,673	337,151	6,000
MOTOR HOME	0	0	1	1	0	2	1	3	60	0	0
OTHER MOTOR VEHICLE	41	133	16	22	73	701	130	856	196,624	55,826	3,200
WINDOW	399	1249	398	991	543	1607	1340	3847	50,805	1,717	267,715
OTHER COMMODITIES	4581	39965	3393	23104	1297	26057	9271	89126	11,787,537	495,981	184,262
UNKNOWN	361	253	289	223	244	214	894	690	0	0	0
NONE	1054	951	1076	968	1067	1030	3197	2949	0	0	0
UNCODED	14569	15397	11115	12796	1235	1261	26919	29454	0	0	0
TOTALS	56526	387463	39673	286691	20116	272862	116315	947016	98,311,964	5,233,571	2,201,468

The category of theft includes figures on burglary from motor vehicle to maintain consistency with the national program.

Theft

38 § 16-1.

A person commits theft when he knowingly:

(a) Obtains or exerts unauthorized control over property of the owner; or

(b) Obtains by deception control over property of the owner; or

(c) Obtains by threat control over property of the owner; or

(d) Obtains control over stolen property knowing the property to have been stolen or under such circumstances as would reasonably induce him to believe that the property was stolen, and

(1) Intends to deprive the owner permanently of the use or benefit of the property; or

(2) Knowingly uses, conceals or abandons the property in such manner as to deprive the owner permanently of such use or benefit; or

(3) Uses, conceals, or abandons the property knowing such use, concealment or abandonment probably will deprive the owner permanently of such use or benefit.

1988 THEFT FEATURES	
	Most frequent month: August
	Least frequent month: February
	Most frequent day: Monday
	Most frequent time of occurrence: 12:01 a.m.
	Most frequent place of occurrence: Street
	Most frequent offender (arrestee): Black Male Age 27
	Average value stolen per offense: $276.81 (does not include attempts)

THEFT OFFENSES
1987/1988

	POPULATION	% PROPERTY CRIMES	% CRIME INDEX	CRIME RATE PER 100,000	TOTAL
1987	11,445,258	63.3	53.9	2,983.1	341,424
1988	11,445,258	63.3	54.1	3,091.5	353,828
% CHANGE	+.0	+.0	+0.4	+3.6	+3.6

THEFT ARRESTS
1987/1988

	AGE		SEX		RACE							TOTAL ARRESTS
	Adult	Juvenile	Male	Female	White	Black	Mexican	Puerto Rican	Asian/ Pacific Islander	Amer. Indian/ Alaskan	Other Hisp.	
1987	58,110	21,707	58,118	21,699	35,940	42,547	668	43	386	49	184	79,817
1988	63,744	20,382	61,795	22,331	37,378	45,405	626	21	424	74	198	84,126
% CHANGE 1987-1988	+9.7	–6.1	+6.3	+2.9	+4.0	+6.7	–6.3	–51.2	+9.8	+51.0	+7.6	+5.4
% TOTAL ARRESTS	75.8	24.2	73.5	26.5	44.4	54.0	← 1.6 →					

ANNUAL THEFT ANALYSIS BY PLACE — 1988
(Report does not include attempts)

PLACE	DAY OFFENSES	NIGHT OFFENSES	UNKNOWN OFFENSES	TOTAL OFFENSES	PERCENT DIST	DOLLAR VALUE STOLEN	DOLLAR VALUE RECOVERED	DOLLAR VALUE DESTROYED
HOUSING PROJECT	106	70	40	216	.1	38,563	1,888	21
APARTMENT	3023	2035	951	6009	2.0	2,179,173	88,419	7,499
APARTMENT STORAGE LOCKER	98	50	71	219	.1	107,726	1,295	486
ALLEY	2861	1638	161	4660	1.6	765,865	65,898	2,603
APARTMENT-COMMON AREA	646	340	311	1297	.4	265,030	13,213	3,506
CONDOMINIUM	62	31	45	138	.0	119,806	2,363	0
AIRPORT	1212	591	18	1821	.6	1,375,849	84,831	0
APARTMENT-PARKING LOT	756	611	664	2031	.7	558,305	12,522	49,047
BANK	367	64	75	506	.2	766,412	35,643	2,650
BIKE RACK	369	167	271	807	.3	137,670	9,031	0
BARBER SHOPS	53	24	8	85	.0	22,960	315	0
BAR OR TAVERN	422	930	297	1649	.6	406,423	24,603	853
BOAT	99	48	48	195	.1	98,100	3,852	215
BOAT MARINA	112	31	34	177	.1	450,293	28,795	170
BOAT DOCK AND MOORINGS	50	58	35	143	.0	126,222	13,705	1
BOAT HOUSE	7	5	8	20	.0	10,348	1,546	0
BOWLING ALLEY	84	120	69	273	.1	61,164	5,154	300
BUILDING	208	67	43	318	.1	142,209	7,028	60
OFFICE BUILDING	558	49	192	799	.3	718,254	10,339	1,630
BUS	870	238	21	1129	.4	175,108	1,790	0
BUS GARAGE	18	4	3	25	.0	3,805	359	0
BUS TERMINAL	14	4	2	20	.0	3,412	425	0
BRIDGE	7	6	6	19	.0	15,049	78	0
BUSINESS PLACE/COMMERCIAL	9845	2976	2264	15085	5.1	8,765,516	530,364	40,325
CEMETERY	56	18	25	99	.0	26,325	210	50
CHAIN STORE-OTHER	1931	823	226	2980	1.0	766,889	174,778	2,757
CHURCH	431	157	137	725	.2	264,102	8,715	640
COAL MINE	8	3	9	20	.0	50,601	0	0
COIN OPERATED MACHINE	166	115	50	331	.1	24,579	1,148	1,967
CONVENIENT STORE-INDEPEND	189	213	86	488	.2	64,253	838	200
CONVENIENT STORE-CHAIN	599	892	132	1623	.6	138,415	4,184	1,166
CURRENCY EXCHANGE	119	26	1	146	.0	92,674	1,740	0
COLLEGE OR UNIVERSITY	1592	413	691	2696	.9	682,334	40,864	3,066
COLLEGE OR UNIV RES HALL	202	197	270	669	.2	115,698	4,604	1
CONSTRUCTION SITE	902	168	467	1537	.5	2,272,971	53,723	16,907
CONSTRUCTION COMPANY	35	15	27	77	.0	157,778	47	0
DEPT STORE-INDEPENDENT	3848	1172	39	5059	1.7	1,404,033	156,495	265
DEPARTMENT STORE-CHAIN	13915	4842	895	19652	6.7	3,292,452	1,248,648	7,900
CREDIT UNION	21	4	5	30	.0	9,215	314	5
DRIVEWAY-RESIDENTIAL	1982	1330	1409	4721	1.6	1,397,167	45,322	31,304
DRUG REHAB. HALFWAY HOUSE	2	0	1	3	.0	176	0	0
DRUG STORE-INDEPENDENT	259	70	27	356	.1	33,679	4,978	31
DRUG STORE-CHAIN	2827	1390	106	4323	1.5	273,460	88,291	364
DRY CLEANER	173	51	13	237	.1	63,407	2,087	0
VACANT LAND	79	38	44	161	.1	114,110	7,078	680
FARM BUILDING	155	40	118	313	.1	245,311	5,837	1,930
FARM PASTURE	73	33	89	195	.1	187,310	2,892	1,140
FARM PEN OR CORRAL	46	18	57	121	.0	201,714	1,128	600
FARM LAND-TILLED	49	14	68	131	.0	94,354	1,284	1,150
FARM HOUSE RESIDENCE	45	9	36	90	.0	187,688	165	460
ATHLETIC CLUB	95	49	95	239	.1	98,653	3,347	110
HEALTH CENTER	97	36	49	182	.1	60,346	1,500	70
FRATERNITY/SOROR.HOUSE	42	39	12	93	.0	27,975	701	80
FACTORY OR MFG BUILDING	640	151	177	968	.3	1,403,804	186,451	1,360
GARAGE-RESIDENTIAL	1680	954	645	3279	1.1	1,071,628	29,284	10,189
FAIRGROUNDS	51	27	8	86	.0	33,133	353	150

ANNUAL THEFT ANALYSIS BY PLACE — 1988 cont'd
(Report does not include attempts)

PLACE	DAY OFFENSES	NIGHT OFFENSES	UNKNOWN OFFENSES	TOTAL OFFENSES	PERCENT DIST	DOLLAR VALUE STOLEN	DOLLAR VALUE RECOVERED	DOLLAR VALUE DESTROYED
FIRE STATION	32	20	10	62	.0	28,216	5,372	175
FARM IMPLEMENT/SUPPLY BUS	41	19	20	80	.0	141,961	7,358	0
GARAGE/AUTOMOTIVE REPAIRS	321	102	141	564	.2	276,401	35,758	7,297
GAS/AUTO SERVICE STATION	6527	6147	968	13642	4.6	1,051,860	72,966	5,698
GOLF COURSE	138	50	75	263	.1	221,331	51,337	6,475
GRAIN ELEVATOR	24	9	18	51	.0	67,604	259	0
GROCERY/FOOD STORE-IND	812	428	131	1371	.5	224,388	13,247	4,832
GROCERY/FOOD STORE-CHAIN	8154	5214	516	13884	4.7	1,140,042	231,227	2,538
INDUSTRIAL PARK	10	7	4	21	.0	46,461	903	0
GYM LOCKER	175	41	68	284	.1	61,396	1,577	642
MENTAL HEALTH INSTITUTION	23	6	13	42	.0	11,777	40	0
HOSPITAL	986	326	183	1495	.5	715,942	31,196	1
HISTORICAL SITE	3	1	2	6	.0	3,462	400	0
HARDWARE STORE-IND	72	17	15	104	.0	73,381	1,375	0
HARDWARE STORE-CHAIN	292	68	34	394	.1	159,585	27,269	0
HIGHWAY	98	98	63	259	.1	100,456	7,563	1,600
JEWELRY STORE	116	51	14	181	.1	988,320	91,561	0
JUNK YARD/SALVAGE YARD	98	39	43	180	.1	51,278	5,701	340
LAW ENFORCEMENT BUILDING	196	57	60	313	.1	55,036	19,515	183
LIQUOR STORE-INDEPENDENT	117	155	31	303	.1	46,451	1,683	106
LIQUOR STORE-CHAIN	532	1184	14	1730	.6	337,450	9,434	0
LIBRARY	223	61	55	339	.1	70,086	8,271	25
LUMBER YARD	41	11	15	67	.0	63,631	1,439	1,100
LAUNDROMAT	226	118	77	421	.1	67,557	1,265	2,370
LOCKER ROOM	305	118	117	540	.2	130,916	1,365	58
MAIL BOX	325	77	175	577	.2	82,144	1,529	111
MEDICAL OFFICES	370	41	63	474	.2	210,733	6,356	500
MOBILE HOME-PERMANENT	174	116	78	368	.1	117,267	4,487	240
MOBILE HOME PARK	141	74	70	285	.1	93,021	22,285	2,330
VACATION/CAMPER TRAILER	9	1	6	16	.0	4,989	0	0
MOTEL/HOTEL	1541	1106	398	3045	1.0	1,713,355	25,545	1,248
MOTORCYCLE SHOP	7	1	6	14	.0	4,149	0	0
FEDERAL PARK	1	0	1	2	.0	320	0	0
PAWN SHOP	4	2	1	7	.0	1,975	3,025	0
OIL FIELD	36	10	27	73	.0	147,026	5,750	0
MOVIE HOUSES/THEATER	37	53	17	107	.0	24,312	1,994	170
NURSING HOME	327	122	133	582	.2	163,601	6,557	60
PARK	1137	635	189	1961	.7	404,491	19,469	1,417
FOREST PRESERVE	9	4	7	20	.0	3,225	450	100
WILDLIFE MANAGEMENT AREA	7	3	6	16	.0	6,186	85	100
CAMPING GROUNDS	19	13	34	66	.0	23,654	6,348	120
LAKE OR WATERWAY	92	29	32	153	.1	88,542	4,878	0
PARK BUILDING	93	46	41	180	.1	36,405	3,028	62
RECREATION OR PICNIC AREA	458	383	33	874	.3	77,972	26,235	35
PARK ROAD OR SCENIC DRIVE	11	1	8	20	.0	7,206	0	0
PARKING LOT-GENERAL USE	7516	4443	876	12835	4.4	4,578,423	413,103	17,461
PARKING LOT-BUSINESS	4018	2479	2349	8846	3.0	3,415,800	258,000	142,090
PARKING LOT-MUNICIPAL	307	170	163	640	.2	223,095	4,459	12,888
NEW OR USED CAR LOTS	734	245	401	1380	.5	956,051	27,916	42,955
PHARMACY-INDEPENDENT	52	13	9	74	.0	17,632	1,117	0
PHARMACY-CHAIN	66	12	4	82	.0	21,824	2,109	100
PUBLIC BUILDING	115	48	33	196	.1	121,267	2,495	0
FEDERAL BUILDING	28	9	7	44	.0	21,681	274	0
STATE BUILDING	27	4	5	36	.0	11,617	4,790	750
LOCAL GOVERNMENT BUILDING	370	97	47	514	.2	154,983	2,053	20
PUBLIC FACILITIES	46	11	31	88	.0	28,513	1,347	200

PENAL INSTITUTION	4	2	1	7	.0	2,710	71	0
PORCH	1258	916	338	2512	.9	384,979	23,652	710
RESIDENCE-PRIVATE	14493	9153	3867	27513	9.3	14,264,622	949,785	31,900
RESIDENCE YARD	6608	3998	4082	14688	5.0	3,220,407	232,887	18,917
RESTAURANT-INDEPENDENT	2058	1830	214	4102	1.4	1,222,222	26,205	1,005
RESTAURANT-CHAIN	731	717	363	1811	.6	485,534	18,570	1,245
RIVER BANK	57	20	35	112	.0	90,572	12,085	50
ROLLER SKATING/ICE RINK	16	36	37	89	.0	58,886	1,513	340
SAVINGS AND LOAN INSTIT.	26	8	8	42	.0	51,395	10,285	0
SCHOOL GROUNDS	714	230	370	1314	.4	208,852	25,397	2,106
SCHOOL	3930	520	700	5150	1.7	1,406,843	65,089	6,195
SPORTING GOODS STORE-IND	39	12	15	66	.0	13,811	2,757	0
SPORTING GOODS STORE-CHAIN	281	99	39	419	.1	48,059	27,840	88
SIDEWALK	763	455	433	1651	.6	261,041	37,528	2,884
STREET	25343	23597	2254	51194	17.4	12,157,511	347,927	74,513
SPORTS ARENA OR STADIUM	70	106	21	197	.1	47,455	2,870	0
STORAGE SHED	267	94	186	547	.2	315,376	7,127	918
SWIMMING POOL	156	64	53	273	.1	28,939	3,238	1,300
SHOPPING MALL	495	222	147	864	.3	242,867	42,351	3,273
TAXI	51	77	9	137	.0	26,193	1,567	50
ROADS - TOLL	5	4	2	11	.0	1,544	0	0
ROADS - OTHER	148	74	93	315	.1	81,678	10,114	501
TRAILER(TRUCK OR TRACTOR)	13	3	8	24	.0	30,041	3,535	60
VEHICLE	1653	1314	492	3459	1.2	821,834	30,363	4,888
TRAIN CAR	2	1	1	4	.0	2,258	0	0
TRAIN YARD	231	98	7	336	.1	168,025	25,081	0
TRAIN YARD BUILDING	3	2	5	10	.0	5,548	4,000	200
TRAIN RIGHT-OF-WAY	43	21	30	94	.0	59,813	6,584	0
TRAIN(EXCEPT CTA)	2	1	3	6	.0	1,575	0	0
TRAIN-CTA	1108	378	9	1495	.5	241,454	3,390	0
TRAIN-COMMUTER	945	330	0	1275	.4	236,636	1,028	0
TRAIN DEPOT-CTA	19	14	14	47	.0	26,937	478	0
TRAIN DEPOT-OTHER	41	24	26	91	.0	17,499	1,009	410
TRUCK STOP	107	128	31	266	.1	334,761	88,365	1,505
TRUCK TERMINAL	55	26	40	121	.0	308,002	35,025	8,100
WAREHOUSE	287	77	61	425	.1	1,066,047	49,974	275
WAREHOUSE SHIPPING DOCK	22	9	19	50	.0	105,607	28,245	0
WOODED AREA	26	8	10	44	.0	18,767	8,084	75
OTHER THAN THOSE ABOVE	7336	4334	470	12140	4.1	5,186,647	405,468	3,238
UNKNOWN	467	216	294	977	.3	241,524	18,733	1,073
UNCODED	598	325	324	1247	.4	567,563	281,935	14,019
TOTALS	162266	97602	34699	294567	100.0	95,127,977	7,344,382	630,143

ANNUAL THEFT ANALYSIS BY PROPERTY TYPE — 1988
(Report does not include attempts)

PROPERTY TYPE	TIME OF DAY: DAY OFFNS	DAY ITEMS	NIGHT OFFNS	NIGHT ITEMS	UNKNOWN OFFNS	UNKNOWN ITEMS	TOTAL OFFNS	TOTAL ITEMS	DOLLAR VALUE STOLEN	DOLLAR VALUE RECOVERED	DOLLAR VALUE DESTROYED
AMMUNITION											
SHOTGUN AMMUNITION	6	1609	3	405	2	10	11	2024	1,174	183	0
RIFLE AMMUNITION	1	204	0	460	0	4	1	668	801	151	0
HANDGUN AMMUNITION	5	1460	0	18	1	106	6	1584	658	208	0
OTHER AMMUNITION	2	14	2	33	0	6	4	53	200	33	0
ANTIFREEZE	7	34	8	18	5	51	20	103	1,179	60	0
ANTIQUES	42	199	24	209	23	115	89	523	58,470	8,468	480
ART OBJECT	93	355	38	209	75	1207	206	1771	98,455	11,985	0
ANIMALS-LIVESTOCK											
CATTLE	24	101	15	58	40	154	79	313	180,640	5,100	750
FOWL	2	41	1	1	4	32	7	74	1,923	22	0
SHEEP	9	19	0	0	3	7	12	26	8,470	0	100
SWINE	17	387	12	227	25	941	54	1555	109,985	14,200	300
OTHER ANIMALS	11	247	1	1	16	125	28	373	41,025	1,460	300
ANIMALS/DOMESTIC	273	482	162	196	191	523	626	1201	215,424	23,256	589
APPLIANCE-HOUSEHOLD	449	1028	185	317	197	374	831	1719	444,192	33,746	1,010
AUDIO VISUAL EQUIP	41	78	29	80	88	336	158	494	92,116	4,160	295
AUTO PARTS/ACCESSORY	2939	8919	1630	7680	2076	6344	6645	22943	1,730,404	59,237	189,464
BATTERY	508	1506	298	611	237	639	1043	2756	188,964	4,413	1,331
BICYCLE PARTS	172	355	93	160	91	185	356	700	34,584	4,270	602
BICYCLE	7633	8628	4661	10045	4196	4682	16490	23355	2,842,863	380,760	10,480
BOAT	217	270	110	118	115	123	442	511	1,185,727	135,488	2,101
BOAT OUTBOARD ENGINE	151	196	91	102	149	178	391	476	445,834	37,564	50
BOAT TRAILER	5	16	6	11	13	26	24	53	66,366	13,905	300
BOATING ACCESSORY	114	310	42	158	63	237	219	705	202,403	1,615	1,026
BOOK	348	1967	79	384	82	508	509	2859	110,787	14,299	130
CAMERA	298	1514	109	195	127	259	534	1968	268,967	27,682	694
CHECKS/ETC(NON-NEG)	211	2814	69	700	77	1166	357	4680	0	0	0
CHECKS/ETC-NEGOTIABLE	751	6405	214	1233	336	3504	1301	11142	1,202,509	147,317	687
CHEMICALS											
FERTILIZER	1	1	0	0	3	454	4	455	768	44	0
HERBICIDES	3	87	1	160	0	1	4	248	8,469	0	0
PESTICIDES	2	14	2	3	0	1	4	18	343	150	0
OTHER CHEMICALS	6	1444	4	55	1	44	11	1543	4,084	1,175	0
CONVERTER-TV,RADIO,ETC	48	64	18	26	12	15	78	105	22,535	933	0
CIGARETTES/TOBACCOS	1640	34361	1201	27425	221	8656	3062	70442	176,354	55,804	258
CLOTHING	11143	44116	4960	14678	1310	6742	17413	65536	4,992,232	1,154,659	6,083
COIN OPERATED MACHINES	47	70	32	46	29	60	108	176	27,145	3,565	5,688
COIN OPER. WASH. MACH.	2	15	4	7	3	6	9	28	3,640	100	349
COMPONENT CB AM/FM	34	38	46	56	5	8	85	102	16,483	515	35
CONSTRUCTION EQUIP	270	1412	80	320	168	1336	518	3068	1,633,375	51,812	4,190
CONSTRUCTION MATERIAL	515	23088	151	4011	272	15890	938	42989	946,204	33,702	13,682
HEAVY CONSTRUCT. EQUIP	15	59	5	6	13	35	33	100	311,660	6,923	0
CONSUMABLES	6678	9349	4188	6845	195	1169	11061	17363	1,966,027	284,061	184
COMPUTER	124	181	29	37	36	73	189	291	612,436	4,356	1,598
COMPUTER ACCESSORIES	105	543	22	89	35	193	162	825	354,420	151,473	180
COPPER ALLOYS	60	29097	27	4866	46	9716	133	43679	179,977	4,787	60
CREDIT CARDS	292	665	118	257	122	295	532	1217	0	0	0
COSMETICS	802	4466	314	1680	67	384	1183	6530	54,455	34,957	290
CURRENCY	24787	79203	14080	30535	3218	16797	42085	126535	14,957,735	438,928	11,967
COIN COLLECTORS ITEM	28	1324	7	203	21	607	56	2134	123,255	4,641	0
CHAIN SAW	89	173	34	53	80	126	203	352	85,731	6,766	133
DOOR	152	460	49	112	72	140	273	712	107,167	1,056	10,272
DRIVERS LICENSE	158	1046	88	588	62	657	308	2291	17,546	1,269	80
DISK	102	1477	39	600	20	293	161	2370	36,662	15,007	0
DISK PLAYER	47	79	15	27	27	42	89	148	51,987	6,272	0

DRUGS-CONT SUBSTANCES	123	8344	51	124	22	512	196	8980	51,454	2,506	0
DRUGS-COMMON MEDICINE	256	5343	124	7319	31	172	411	12834	37,378	14,522	180
NEEDLES AND SYRINGES	12	1363	7	185	1	91	20	1639	2,484	15	0
EXTERIOR OF BUILDING	23	322	4	18	5	7	32	347	13,763	500	1,507
ELECTRONIC EQUIPMENT	5313	6707	4729	5886	392	1120	10434	13713	5,702,409	161,211	2,435
EXTERIOR OF HOUSE	36	52	23	33	19	30	78	115	33,333	210	1,460
EXPLOSIVES	7	11	3	5	3	43	13	59	1,861	111	265
FARM EQUIPMENT	53	110	19	97	68	926	140	1133	185,410	1,431	270
FENCE	47	588	22	95	33	340	102	1023	156,099	251	1,770
FLATWARE	28	368	12	421	18	443	58	1232	57,937	9,383	0
FIRE EXTINGUISHER	78	405	39	101	38	83	155	589	24,953	2,845	55
FISHING EQUIPMENT	263	6207	115	1520	106	3162	484	10889	184,454	10,417	0
CAMPING EQUIPMENT	63	269	30	60	32	78	125	407	49,632	1,934	0
HUNTING EQUIPMENT	29	777	12	961	19	1845	60	3583	23,423	330	0
OTHER SPORTING EQUIP.	192	1391	95	303	103	864	390	2558	201,750	9,610	590
MEAT	445	5052	338	2276	59	1661	842	8989	72,571	23,669	12
OTHER FOOD	881	8047	871	5616	133	2134	1885	15797	307,125	38,231	246
FOOD STAMPS	241	7009	97	3117	105	2295	443	12421	108,884	3,716	0
FURNISHINGS	428	1998	201	774	273	1040	902	3812	562,981	18,621	1,567
FURS	160	261	66	107	35	51	261	419	1,077,948	36,093	0
GRAIN	23	15591	12	1562	18	9645	53	26798	94,424	0	50
GASOLINE	4498	49742	4405	37914	802	11197	9705	98853	191,001	17,821	12,084
PETROLEUM PRODUCTS	32	1332	41	6181	14	9418	87	16931	20,682	117	0
FIREARMS											
FIREARMS-HANDGUNS	336	433	166	211	177	263	679	907	210,178	22,608	1,035
FIREARMS-RIFLES	48	110	26	286	30	54	104	450	35,517	2,825	600
FIREARMS-SHOTGUNS	50	105	28	68	46	84	124	257	65,917	6,239	0
FIREARMS-MILITARY	5	9	1	1	0	2	6	12	1,657	22	0
FIREARMS-OTHER	405	546	245	326	37	49	687	921	203,073	10,958	35
INTERIOR OF BUILDING	1	1	3	7	2	3	6	11	505	230	500
GLASS	19	156	14	190	7	156	40	502	12,558	383	592
GRASS AND SOD	7	451	0	0	3	6	10	457	1,642	212	530
HOUSEHOLD WARE	1039	3708	535	1319	167	986	1741	6013	718,674	61,123	1,051
INTERIOR OF HOUSE	5	14	2	5	1	18	8	37	875	0	5,501
IDENTIFICATION ITEMS	90	857	41	441	42	459	173	1757	17,450	1,173	235
INSECT KILLER (ELECT.)	7	8	6	6	6	6	19	20	2,031	90	0
JEWELRY	4736	13343	1973	5543	1089	5131	7798	24017	12,491,223	817,912	2,560
LABORATORY EQUIPMENT	30	53	3	5	4	11	37	69	72,902	203	0
GOLF CLUBS AND ACCESS.	98	1729	49	619	39	767	186	3115	126,590	3,341	0
KEYS	171	1591	147	1007	40	263	358	2861	7,373	972	25
GRILL (CHARCOAL,GAS)	171	184	113	125	77	80	361	389	54,931	43,896	240
SAFE	1	1	2	2	1	1	4	4	5,275	15	0
LAWN MOWERS POWERED	347	464	170	200	177	216	694	880	516,155	17,227	100
LAWN MOWERS MANUAL	43	61	20	23	30	51	93	135	21,488	826	1
LAWN FURNITURE	214	485	141	337	180	420	535	1242	92,180	7,284	900
LAWN CARE EQUIPMENT	100	232	41	102	48	103	189	437	81,756	7,344	110
LICENSE PLATES	1227	1967	621	766	765	992	2613	3725	109,301	11,833	635
LIQUOR (ALCOHOL BEV.)	547	2627	838	3618	99	1114	1484	7359	82,029	23,849	235
LOTTERY TICKETS	91	74036	43	10523	28	10683	162	95242	119,176	2,096	71
LUGGAGE	117	220	44	118	46	100	207	438	32,680	986	585
MAIL	169	589	34	70	72	292	275	951	6,798	379	54
MAIL BOX	295	335	124	143	190	223	609	701	31,822	1,698	2,094
MUSICAL INSTRUMENTS	175	1264	72	111	70	147	317	1522	286,173	34,712	200
MICROWAVE OVEN	87	126	46	72	30	42	163	240	58,656	4,689	10
OIL WELL EQUIPMENT	14	90	7	16	15	26	36	132	91,818	9,250	0
OFFICE EQUIPMENT											

ANNUAL THEFT ANALYSIS BY PROPERTY TYPE — 1988 cont'd
(Report does not include attempts)

PROPERTY TYPE	TIME OF DAY: DAY OFFNS	DAY ITEMS	NIGHT OFFNS	NIGHT ITEMS	UNKNOWN OFFNS	UNKNOWN ITEMS	TOTAL OFFNS	TOTAL ITEMS	DOLLAR VALUE STOLEN	DOLLAR VALUE RECOVERED	DOLLAR VALUE DESTROYED
TYPEWRITERS	62	79	16	24	27	42	105	145	65,830	9,934	0
CALCULATOR/ADD MACH.	88	4264	30	94	26	126	144	4484	16,909	2,675	25
DUPLICATING EQUIP	4	5	1	1	3	5	8	11	20,700	1,995	0
OTHER OFFICE EQUIP	680	1065	266	415	41	138	987	1618	1,511,384	31,116	1,511
PARKING METERS	47	70	19	29	36	61	102	160	48,002	5,598	1,020
PUBLIC ADDRESS SYSTEM	4	10	1	2	5	17	10	29	7,383	250	0
PAINT	11	56	5	16	5	150	21	222	3,113	443	39
PANELING	2	102	0	1	2	31	4	134	2,040	0	0
PHOTOGRAPHIC EQUIP	58	1019	14	158	6	89	78	1266	51,426	8,430	252
POLICE SCANNER	18	32	13	14	8	17	39	63	14,259	957	0
RADAR DETECTOR	461	686	415	548	277	369	1153	1603	262,001	14,444	2,870
POWER TOOL	214	681	70	201	120	338	404	1220	372,573	18,348	150
PRECIOUS METALS	28	17833	13	629	11	8975	52	27437	141,137	13,494	0
PROJECTORS	8	19	1	1	4	6	13	26	13,994	0	0
PURSE OR WALLET	3881	7579	2086	3652	1595	2248	7562	13479	551,100	40,823	10,808
RADIO	1414	2612	833	1072	864	1136	3111	4820	979,931	49,722	8,576
RECORD/RECORD ALBUM	35	984	14	1096	8	2256	57	4336	39,938	2,498	125
SHOPPING CART	6	35	3	3	2	2	11	40	3,273	559	0
RELIGIOUS ITEMS	6	10	4	5	4	8	14	23	2,615	65	0
RADIO-TWO-WAY CITIZEN	159	218	106	147	129	194	394	559	157,707	8,094	115
SNOW BLOWER	82	95	32	37	30	33	144	165	70,393	1,150	0
ATHLETIC EQUIPMENT	135	328	97	251	42	117	274	696	69,452	7,400	89
STEREO COMPONENTS	306	718	231	580	109	364	646	1662	319,862	18,899	1,125
STREET/TRAFFIC SIGNS	77	225	64	175	47	246	188	646	29,912	10,087	506
SATELLITE DISH	7	9	3	3	2	2	12	14	18,560	0	0
SPEAKERS	265	1067	227	979	219	1038	711	3084	213,373	16,534	1,739
STEREOS	1271	1558	1015	1198	1198	1506	3484	4262	1,344,066	36,304	47,211
STAMPS/STAMP COLLECT.	16	2799	2	217	3	410	21	3426	54,390	61	0
TAPE DECKS	461	740	287	376	253	356	1001	1472	305,086	13,550	2,040
TAPE RECORDER	99	248	41	302	40	73	180	623	58,356	6,093	340
TAPES	1283	7761	584	11809	234	3902	2101	23472	256,745	51,756	348
TELEVISIONS	475	1038	249	341	210	354	934	1733	391,077	40,744	3,750
TELEPHONE ANSWER MACHI	55	73	16	27	24	38	95	138	16,437	4,003	0
TELEPHONE	465	924	181	377	190	280	836	1581	541,603	47,087	391
TELEPHONE BOOTH	12	13	7	7	5	7	24	27	19,671	200	2,500
TOYS	588	11713	311	972	101	855	1000	13540	80,883	27,116	39
TOOLS	1455	15001	462	11518	692	8520	2609	35039	1,867,133	124,006	16,649
TRAILER	111	135	34	39	93	106	238	280	1,136,035	247,195	11,180
TRAFFIC STANDARD	20	38	15	47	23	30	58	115	5,332	772	150
TILLER	18	49	6	7	15	17	39	73	21,748	350	0
TIRES	928	3122	488	1789	648	2361	2064	7272	1,036,669	28,716	9,395
TREE-SHRUBBERY-FLOWERS	213	1611	130	673	116	762	459	3046	408,110	2,929	1,840
UTILITY POLES	6	13	1	2	2	10	9	25	8,455	2,315	45
WINDSHIELD	9	32	7	11	6	13	22	56	2,436	0	4,047
WHEELCOVERS	622	2044	333	1156	246	761	1201	3961	255,616	3,131	3,195
VIDEO EQUIPMENT	736	1395	235	344	307	458	1278	2197	889,042	108,366	3,559
VIDEO ACCESSORIES	475	2315	175	803	143	1207	793	4325	327,009	46,065	525
VENDING MACHINE	80	124	48	65	52	80	180	269	68,606	9,271	8,860
WINDOW	205	1014	97	363	243	752	545	2129	141,356	12,007	88,550
OTHER COMMODITIES	22860	147272	11927	48323	4135	52713	38922	248308	19,960,080	1,628,374	90,451
UNKNOWN	88	76	58	53	54	56	200	185	0	0	0
NONE	1634	1629	920	923	425	430	2979	2982	0	0	0
UNCODED	34668	35131	25142	25172	1502	3353	61312	63656	0	0	0
TOTALS	162266	776743	97602	334296	34699	252905	294567	1363944	95,127,977	7,344,382	630,143

ANNUAL BURGLARY FROM MOTOR VEHICLE ANALYSIS BY PLACE —1988
(Report does not include attempts)

PLACE	DAY OFFENSES	NIGHT OFFENSES	UNKNOWN OFFENSES	TOTAL OFFENSES	PERCENT DIST	DOLLAR VALUE STOLEN	DOLLAR VALUE RECOVERED	DOLLAR VALUE DESTROYED
HOUSING PROJECT	5	8	14	27	.1	3,193	104	180
APARTMENT	96	58	23	177	.4	64,913	1,205	3,279
APARTMENT STORAGE LOCKER	5	0	3	8	.0	2,666	150	0
ALLEY	167	139	104	410	.8	132,494	3,555	6,481
APARTMENT-COMMON AREA	12	11	16	39	.1	13,618	25	2,666
CONDOMINIUM	3	3	3	9	.0	5,693	0	0
AIRPORT	2	3	0	5	.0	12,492	0	0
APARTMENT-PARKING LOT	1318	1031	900	3249	6.5	1,074,190	46,777	95,848
BANK	4	0	1	5	.0	841	0	0
BARBER SHOPS	1	0	0	1	.0	3	0	0
BAR OR TAVERN	17	38	21	76	.2	22,993	1,466	461
BOAT	3	2	3	8	.0	3,844	0	0
BOAT MARINA	6	0	0	6	.0	6,027	0	0
BOAT DOCK AND MOORINGS	5	12	3	20	.0	7,937	0	150
BOAT HOUSE	1	0	0	1	.0	25	0	0
BOWLING ALLEY	5	44	13	62	.1	13,589	270	125
BUILDING	2	2	1	5	.0	868	300	0
OFFICE BUILDING	7	0	10	17	.0	6,718	0	60
BUS	4	0	2	6	.0	1,047	0	0
BUS GARAGE	10	0	1	11	.0	22,339	0	5,468
BRIDGE	1	1	1	3	.0	1,820	1,000	320
BUSINESS PLACE/COMMERCIAL	286	99	117	502	1.0	245,705	35,405	25,231
CEMETERY	18	3	3	24	.0	4,352	30	0
CHAIN STORE-OTHER	5	2	1	8	.0	1,299	0	100
CHURCH	4	13	7	24	.0	3,324	0	0
COAL MINE	0	0	2	2	.0	1,279	0	0
COIN OPERATED MACHINE	0	0	1	1	.0	610	0	0
CONVENIENT STORE-INDEPEND	0	1	2	3	.0	743	0	0
CONVENIENT STORE-CHAIN	4	5	5	14	.0	4,444	0	50
COLLEGE OR UNIVERSITY	67	42	74	183	.4	35,481	2,405	5,258
COLLEGE OR UNIV RES HALL	4	1	5	10	.0	742	0	0
CONSTRUCTION SITE	49	7	32	88	.2	83,158	1,325	2,026
CONSTRUCTION COMPANY	7	2	6	15	.0	7,005	0	0
DEPT STORE-INDEPENDENT	1	0	2	3	.0	956	0	0
DEPARTMENT STORE-CHAIN	25	13	8	46	.1	11,195	701	2,752
CREDIT UNION	1	1	2	4	.0	1,587	0	0
DRIVEWAY-RESIDENTIAL	3716	2603	2910	9229	18.4	3,493,068	72,641	127,058
DRUG STORE-INDEPENDENT	2	0	1	3	.0	1,127	0	150
DRUG STORE-CHAIN	3	2	1	6	.0	1,419	17	5
VACANT LAND	9	4	8	21	.0	5,821	350	1,825
FARM BUILDING	7	0	9	16	.0	9,264	1,400	240
FARM PASTURE	2	0	3	5	.0	3,200	0	0
FARM PEN OR CORRAL	1	0	1	2	.0	1,130	0	0
FARM LAND-TILLED	3	6	12	21	.0	10,893	0	582
FARM HOUSE RESIDENCE	5	0	3	8	.0	2,655	0	0
ATHLETIC CLUB	2	0	2	4	.0	2,198	0	0
HEALTH CENTER	5	1	0	6	.0	837	0	0
FRATERNITY/SOROR.HOUSE	0	1	0	1	.0	80	0	0
FACTORY OR MFG BUILDING	24	19	10	53	.1	11,505	100	201
GARAGE-RESIDENTIAL	267	152	163	582	1.2	192,445	5,305	9,108
FAIRGROUNDS	18	7	4	29	.1	11,483	400	1,440
FIRE STATION	2	1	0	3	.0	2,400	0	0
FARM IMPLEMENT/SUPPLY BUS	1	0	3	4	.0	1,205	0	0
GARAGE/AUTOMOTIVE REPAIRS	134	32	95	261	.5	99,865	1,429	5,801
GAS/AUTO SERVICE STATION	155	94	49	298	.6	68,078	2,981	1,557
GOLF COURSE	8	3	12	23	.0	26,700	0	0

ANNUAL BURGLARY FROM MOTOR VEHICLE ANALYSIS BY PLACE —1988 cont'd
(Report does not include attempts)

PLACE	DAY OFFENSES	NIGHT OFFENSES	UNKNOWN OFFENSES	TOTAL OFFENSES	PERCENT DIST	DOLLAR VALUE STOLEN	DOLLAR VALUE RECOVERED	DOLLAR VALUE DESTROYED
GRAIN ELEVATOR	1	0	1	2	.0	349	0	0
GROCERY/FOOD STORE-IND	4	2	0	6	.0	1,866	0	0
GROCERY/FOOD STORE-CHAIN	17	14	3	34	.1	10,242	53	39
INDUSTRIAL PARK	7	2	1	10	.0	20,607	402	100
MENTAL HEALTH INSTITUTION	0	0	3	3	.0	401	0	300
HOSPITAL	12	6	8	26	.1	10,535	868	530
HISTORICAL SITE	0	0	5	5	.0	110	0	0
HARDWARE STORE-CHAIN	2	0	0	2	.0	1,302	0	0
HIGHWAY	42	77	70	189	.4	56,897	695	5,811
JUNK YARD/SALVAGE YARD	16	11	19	46	.1	20,628	1,575	481
LAW ENFORCEMENT BUILDING	24	13	9	46	.1	6,233	4,927	100
LIQUOR STORE-INDEPENDENT	2	0	4	6	.0	860	5	50
LIQUOR STORE-CHAIN	1	1	1	3	.0	1,917	2	0
LIBRARY	1	1	1	3	.0	55	0	0
LUMBER YARD	1	0	0	1	.0	2	0	0
LAUNDROMAT	2	4	0	6	.0	485	0	0
LOCKER ROOM	1	0	0	1	.0	125	0	0
MAIL BOX	0	0	1	1	.0	500	0	0
MEDICAL OFFICES	1	0	2	3	.0	1,539	0	0
MOBILE HOME-PERMANENT	21	14	2	37	.1	8,254	179	155
MOBILE HOME PARK	54	42	34	130	.3	23,415	240	1,321
VACATION/CAMPER TRAILER	3	0	4	7	.0	1,784	0	150
MOTEL/HOTEL	37	61	30	128	.3	59,836	311	2,665
MOTORCYCLE SHOP	2	0	0	2	.0	563	0	0
FEDERAL PARK	2	0	0	2	.0	3,607	0	117
PAWN SHOP	0	0	0	0	.0	0	350	0
OIL FIELD	1	2	0	3	.0	925	0	0
MOVIE HOUSES/THEATER	3	3	14	20	.0	5,882	0	275
NURSING HOME	1	3	0	4	.0	955	0	0
PARK	45	22	22	89	.2	27,025	912	1,530
FOREST PRESERVE	3	7	4	14	.0	6,202	50	750
WILDLIFE MANAGEMENT AREA	11	6	1	18	.0	4,518	0	50
CAMPING GROUNDS	5	8	3	16	.0	16,992	0	0
LAKE OR WATERWAY	7	6	2	15	.0	3,316	0	50
PARK BUILDING	3	0	4	7	.0	966	0	0
RECREATION OR PICNIC AREA	18	9	11	38	.1	6,456	0	1,126
PARK ROAD OR SCENIC DRIVE	11	10	10	31	.1	8,974	264	391
PARKING LOT-GENERAL USE	1830	1348	1193	4371	8.7	1,744,851	45,949	94,905
PARKING LOT-BUSINESS	4712	3963	3379	12054	24.1	4,878,729	122,726	272,426
PARKING LOT-MUNICIPAL	250	223	193	666	1.3	177,041	4,084	14,309
NEW OR USED CAR LOTS	437	144	208	789	1.6	381,091	9,699	102,794
PUBLIC BUILDING	2	0	1	3	.0	322	0	0
FEDERAL BUILDING	3	2	0	5	.0	1,486	0	0
LOCAL GOVERNMENT BUILDING	3	2	1	6	.0	2,541	1,131	0
PUBLIC FACILITIES	2	3	1	6	.0	2,000	0	0
PENAL INSTITUTION	0	1	0	1	.0	45	0	0
PORCH	3	2	2	7	.0	1,062	0	0
RESIDENCE-PRIVATE	430	285	214	929	1.9	278,907	34,960	10,543
RESIDENCE YARD	448	288	385	1121	2.2	397,165	8,812	15,935
RESTAURANT-INDEPENDENT	13	28	14	55	.1	20,769	0	600
RESTAURANT-CHAIN	7	24	12	43	.1	12,429	56	250
RIVER BANK	3	2	1	6	.0	1,288	400	0
ROLLER SKATING/ICE RINK	3	3	5	11	.0	1,539	0	505
SAVINGS AND LOAN INSTIT.	2	3	1	6	.0	6,400	0	125
SCHOOL GROUNDS	194	59	136	389	.8	96,640	15,268	4,512
SCHOOL	30	11	19	60	.1	12,547	247	1,005

SPORTING GOODS STORE-IND	1	0	0	1	.0	100	0	0
SPORTING GOODS STORE-CHAIN	3	2	0	5	.0	1,895	0	0
SIDEWALK	4	9	7	20	.0	6,364	20	301
STREET	3207	3129	2362	8698	17.4	2,688,763	105,823	112,169
SPORTS ARENA OR STADIUM	10	21	8	39	.1	9,347	0	0
STORAGE SHED	11	3	11	25	.0	33,504	0	0
SWIMMING POOL	2	1	1	4	.0	835	0	0
SHOPPING MALL	7	9	15	31	.1	10,779	65	190
TAXI	2	1	0	3	.0	1,007	0	100
ROADS - TOLL	0	1	1	2	.0	412	15	265
ROADS - OTHER	81	48	73	202	.4	51,625	3,019	2,590
TRAILER(TRUCK OR TRACTOR)	6	1	9	16	.0	8,504	72	671
VEHICLE	1441	1155	373	2969	5.9	896,663	10,158	6,203
TRAIN CAR	4	0	1	5	.0	1,270	0	50
TRAIN YARD	4	1	2	7	.0	2,680	0	0
TRAIN YARD BUILDING	0	1	0	1	.0	600	0	0
TRAIN RIGHT-OF-WAY	5	1	6	12	.0	4,535	250	1,100
TRAIN(EXCEPT CTA)	1	0	0	1	.0	0	0	0
TRAIN DEPOT-CTA	6	0	0	6	.0	1,064	0	0
TRAIN DEPOT-OTHER	2	1	6	9	.0	3,020	0	250
TRUCK STOP	18	29	19	66	.1	40,801	6,580	98
TRUCK TERMINAL	10	13	12	35	.1	110,873	30	420
WAREHOUSE	7	5	2	14	.0	12,757	0	0
WAREHOUSE SHIPPING DOCK	4	2	6	12	.0	14,315	0	0
WOODED AREA	0	1	2	3	.0	672	150	0
OTHER THAN THOSE ABOVE	95	75	40	210	.4	112,946	3,980	3,695
UNKNOWN	107	67	86	260	.5	118,625	69,326	3,109
UNCODED	136	71	97	304	.6	131,435	24,537	11,022
TOTALS	20416	15828	13845	50089	100.0	18,341,129	657,531	974,555

ANNUAL BURGLARY FROM MOTOR VEHICLE ANALYSIS BY PROPERTY TYPE — 1988
(Report does not include attempts)

PROPERTY TYPE	TIME OF DAY: DAY OFFNS	DAY ITEMS	NIGHT OFFNS	NIGHT ITEMS	UNKNOWN OFFNS	UNKNOWN ITEMS	TOTAL OFFNS	TOTAL ITEMS	DOLLAR VALUE STOLEN	DOLLAR VALUE RECOVERED	DOLLAR VALUE DESTROYED
AMMUNITION											
SHOTGUN AMMUNITION	3	221	2	71	2	49	7	341	549	0	0
RIFLE AMMUNITION	0	3	2	620	0	100	2	723	169	0	0
HANDGUN AMMUNITION	1	216	2	113	1	539	4	868	874	0	0
OTHER AMMUNITION	0	403	0	2	0	15	0	420	408	2	0
ANTIFREEZE	0	0	1	1	1	243	2	244	1,566	0	0
ANTIQUES	1	3	0	3	1	11	2	17	6,015	50	0
ART OBJECT	2	6	1	8	2	11	5	25	3,360	0	0
ANIMALS-LIVESTOCK											
CATTLE	1	1	0	0	0	0	1	1	1,000	0	0
FOWL	0	6	0	0	0	0	0	6	48	0	0
SWINE	0	0	0	0	1	2	1	2	130	0	0
OTHER ANIMALS	0	0	0	0	1	1	1	1	1,500	0	0
ANIMALS/DOMESTIC	6	7	1	1	4	5	11	13	3,901	751	100
APPLIANCE-HOUSEHOLD	32	74	33	61	14	53	79	188	49,232	295	499
AUDIO VISUAL EQUIP	20	77	33	71	104	336	157	484	69,622	1,243	205
AUTO PARTS/ACCESSORY	555	5576	386	1321	401	1572	1342	8469	358,936	69,111	336,615
BATTERY	85	134	49	79	45	140	179	353	17,557	360	100
BICYCLE PARTS	3	15	0	2	3	7	6	24	1,056	59	0
BICYCLE	34	45	27	91	23	30	84	166	42,862	2,859	1,720
BOAT	2	4	2	2	3	4	7	10	3,990	100	20
BOAT OUTBOARD ENGINE	2	2	4	9	4	5	10	16	14,604	8,000	0
BOATING ACCESSORY	5	26	2	11	2	9	9	46	3,701	250	800
BOOK	30	255	22	392	20	192	72	839	21,370	536	50
CAMERA	224	483	154	419	141	364	519	1266	355,131	8,032	1,735
CHECKS/ETC(NON-NEG)	36	212	48	238	16	368	100	818	0	0	0
CHECKS/ETC-NEGOTIABLE	71	859	54	1522	50	1126	175	3507	277,863	27,616	375
CHEMICALS											
FERTILIZER	1	1	0	0	0	0	1	1	1,336	0	0
OTHER CHEMICALS	0	0	1	2	2	5	3	7	2,457	2	0
CONVERTER-TV,RADIO,ETC	6	15	3	9	4	7	13	31	3,030	50	0
CIGARETTES/TOBACCOS	63	7191	46	475	30	869	139	8535	42,965	1,360	202
CLOTHING	521	2899	493	2682	383	2888	1397	8469	638,096	11,896	4,851
COMPONENT CB AM/FM	21	29	13	15	4	19	38	63	6,380	5	70
CONSTRUCTION EQUIP	28	75	14	65	13	100	55	240	138,331	550	0
CONSTRUCTION MATERIAL	11	1094	1	17	8	70	20	1181	19,450	0	0
HEAVY CONSTRUCT. EQUIP	2	2	1	1	0	3	3	6	22,650	20,000	0
CONSUMABLES	14	664	21	316	19	685	54	1665	7,419	115	0
COMPUTER	21	28	13	21	6	9	40	58	87,108	17	0
COMPUTER ACCESSORIES	9	84	3	22	3	21	15	127	306,510	1	0
COPPER ALLOYS	0	11	0	688	1	1	1	700	427	0	0
CREDIT CARDS	51	157	44	112	32	107	127	376	0	0	0
COSMETICS	6	177	12	349	6	256	24	782	10,876	541	95
CURRENCY	877	2473	707	2272	709	2209	2293	6954	477,691	7,516	4,775
COIN COLLECTORS ITEM	3	12	4	43	2	57	9	112	2,455	10	0
CHAIN SAW	24	28	9	13	14	24	47	65	19,188	1,365	40
DOOR	31	92	11	41	7	32	49	165	6,194	0	16,519
DRIVERS LICENSE	44	275	45	309	28	371	117	955	7,022	530	60
DISK	8	280	4	147	9	483	21	910	16,300	0	0
DISK PLAYER	24	83	19	81	20	46	63	210	75,230	1,110	1,000
DRUGS-CONT SUBSTANCES	6	92	4	81	3	30	13	203	5,918	970	0
DRUGS-COMMON MEDICINE	7	208	1	16	5	141	13	365	2,124	32	0
NEEDLES AND SYRINGES	0	0	0	0	1	51	1	51	100	0	0
EXTERIOR OF BUILDING	0	0	0	1	0	0	0	1	0	0	200
ELECTRONIC EQUIPMENT	289	2689	200	848	1061	1800	1550	5337	663,904	22,426	2,420
EXTERIOR OF HOUSE	2	2	0	0	0	0	2	2	762	0	0

EXPLOSIVES	1	2058	1	1	1	10	3	2069	1,370	0	0
FARM EQUIPMENT	0	0	0	0	1	1	1	1	100	0	0
FENCE	1	3	0	1	0	1	1	5	100	0	810
FLATWARE	7	71	3	11	7	130	17	212	6,823	226	200
FIRE EXTINGUISHER	25	136	9	37	17	36	51	209	5,142	260	75
FISHING EQUIPMENT	74	680	53	704	57	789	184	2173	94,735	4,250	0
CAMPING EQUIPMENT	17	62	14	72	8	22	39	156	11,357	290	150
HUNTING EQUIPMENT	22	161	16	259	14	84	52	504	20,636	661	0
OTHER SPORTING EQUIP.	66	436	43	275	97	651	206	1362	133,663	1,456	300
MEAT	7	1654	9	4037	4	104	20	5795	14,329	0	0
OTHER FOOD	43	543	39	362	11	24	93	929	22,986	3,474	480
FOOD STAMPS	16	686	9	2261	7	217	32	3164	9,422	5	0
FURNISHINGS	19	149	17	64	8	44	44	257	37,222	909	30
FURS	16	27	8	16	10	11	34	54	137,971	4,000	0
GRAIN	1	5	0	0	1	500	2	505	1,825	0	0
GASOLINE	26	713	21	155	16	391	63	1259	1,882	17	0
PETROLEUM PRODUCTS	0	3	2	54	4	24	6	81	729	200	0
FIREARMS											
FIREARMS-HANDGUNS	100	126	64	95	73	102	237	323	79,294	2,598	0
FIREARMS-RIFLES	19	27	13	24	13	26	45	77	24,871	2,183	0
FIREARMS-SHOTGUNS	26	43	24	58	20	29	70	130	42,717	4,451	0
FIREARMS-MILITARY	1	1	0	0	0	0	1	1	300	0	0
FIREARMS-OTHER	5	13	5	8	4	36	14	57	12,665	61	0
INTERIOR OF BUILDING	0	0	0	1	0	0	0	1	0	0	25
GLASS	8	28	6	18	6	40	20	86	3,821	0	1,202
HOUSEHOLD WARE	15	113	8	133	28	154	51	400	16,091	69	330
INTERIOR OF HOUSE	0	0	0	0	1	1	1	1	1,000	0	0
IDENTIFICATION ITEMS	26	204	17	1033	7	168	50	1405	1,639	85	0
JEWELRY	170	3841	103	2351	94	951	367	7143	1,032,028	19,520	969
LABORATORY EQUIPMENT	1	1	1	4	6	13	8	18	1,980	25	0
GOLF CLUBS AND ACCESS.	92	696	51	352	29	278	172	1326	167,376	4,360	475
KEYS	57	440	64	334	32	291	153	1065	3,766	125	101
GRILL (CHARCOAL,GAS)	1	5	0	2	0	0	1	7	2,190	0	0
SAFE	1	1	0	0	0	0	1	1	100	0	0
LAWN MOWERS POWERED	6	8	2	2	5	7	13	17	6,040	0	0
LAWN MOWERS MANUAL	0	0	1	1	0	1	1	2	350	0	0
LAWN FURNITURE	3	11	2	3	2	4	7	18	575	0	0
LAWN CARE EQUIPMENT	4	10	4	5	1	1	9	16	2,802	0	40
LICENSE PLATES	32	58	18	38	23	49	73	145	3,776	199	75
LIQUOR (ALCOHOL BEV.)	55	758	16	1193	14	212	85	2163	11,097	565	100
LOTTERY TICKETS	1	517	1	318	0	2	2	837	1,453	892	100
LUGGAGE	80	198	78	211	74	226	232	635	60,400	2,351	581
MAIL	3	310	1	2	1	1	5	313	537	5	0
MAIL BOX	0	0	2	22	1	1	3	23	350	125	0
MUSICAL INSTRUMENTS	31	87	29	103	22	53	82	243	91,213	1,250	250
MICROWAVE OVEN	12	24	9	12	3	6	24	42	11,966	666	150
OIL WELL EQUIPMENT	0	0	2	8	0	0	2	8	340	0	0
OFFICE EQUIPMENT											
TYPEWRITERS	9	15	3	6	11	20	23	41	10,443	275	0
CALCULATOR/ADD MACH.	28	919	23	125	22	121	73	1165	16,668	1,040	0
DUPLICATING EQUIP	1	3	0	0	2	2	3	5	11,895	0	0
OTHER OFFICE EQUIP	27	80	21	143	105	249	153	472	69,908	2,591	120
PUBLIC ADDRESS SYSTEM	0	1	1	1	0	0	1	2	550	0	0
PAINT	3	6	0	2	1	2	4	10	801	65	0
PANELING	0	0	0	0	1	50	1	50	2,000	0	0
PHOTOGRAPHIC EQUIP	14	161	7	90	5	208	26	459	71,273	1,919	410

ANNUAL BURGLARY FROM MOTOR VEHICLE ANALYSIS BY PROPERTY TYPE — 1988 cont'd
(Report does not include attempts)

PROPERTY TYPE	TIME OF DAY: DAY OFFNS	DAY ITEMS	NIGHT OFFNS	NIGHT ITEMS	UNKNOWN OFFNS	UNKNOWN ITEMS	TOTAL OFFNS	TOTAL ITEMS	DOLLAR VALUE STOLEN	DOLLAR VALUE RECOVERED	DOLLAR VALUE DESTROYED
POLICE SCANNER	32	41	32	39	3	8	67	88	18,301	875	175
RADAR DETECTOR	3313	6689	3072	3837	1622	2019	8007	12545	1,769,126	43,837	38,276
POWER TOOL	95	437	66	314	139	693	300	1444	307,275	8,507	585
PRECIOUS METALS	3	3	2	32	2	3	7	38	3,016	315	0
PROJECTORS	2	2	3	5	0	1	5	8	2,170	100	0
PURSE OR WALLET	871	1405	831	1392	642	1226	2344	4023	158,583	12,103	2,072
RADIO	1222	1679	696	936	821	1155	2739	3770	983,980	29,112	19,056
RECORD/RECORD ALBUM	6	64	8	314	0	54	14	432	5,079	320	50
RELIGIOUS ITEMS	0	1	1	4	0	0	1	5	174	40	0
RADIO-TWO-WAY CITIZEN	390	1388	306	454	287	545	983	2387	361,032	9,011	2,862
SNOW BLOWER	3	4	4	4	1	1	8	9	2,730	0	0
ATHLETIC EQUIPMENT	28	287	24	123	26	197	78	607	29,325	2,304	450
STEREO COMPONENTS	412	1016	319	854	233	670	964	2540	400,515	28,828	2,774
STREET/TRAFFIC SIGNS	3	3	0	0	3	8	6	11	1,258	800	0
SATELLITE DISH	1	4	0	0	0	0	1	4	1,850	0	0
SPEAKERS	499	1901	379	4989	400	1709	1278	8599	346,244	11,592	3,976
STEREOS	1763	2284	1119	2503	893	1205	3775	5992	1,370,864	30,649	30,083
STAMPS/STAMP COLLECT.	0	166	1	45	1	8	2	219	331	0	0
TAPE DECKS	499	901	428	595	457	660	1384	2156	453,916	9,556	4,397
TAPE RECORDER	57	242	47	1195	34	218	138	1655	44,935	2,488	850
TAPES	716	30233	709	21251	672	25277	2097	76761	1,262,676	37,850	5,642
TELEVISIONS	153	318	75	197	106	223	334	738	147,548	2,785	2,010
TELEPHONE ANSWER MACHI	3	4	4	5	2	6	9	15	3,643	0	0
TELEPHONE	284	371	145	183	202	316	631	870	849,795	29,951	9,537
TELEPHONE BOOTH	1	25	1	1	0	1	2	27	1,850	0	0
TOYS	46	149	62	183	50	220	158	552	15,632	1,898	788
TOOLS	844	15164	442	11177	651	21399	1937	47740	1,806,148	25,243	5,158
TRAILER	1	1	0	0	0	0	1	1	530	530	0
TRAFFIC STANDARD	1	1	1	1	0	1	2	3	286	35	0
TIRES	100	361	40	272	40	197	180	830	95,723	5,800	7,180
TREE-SHRUBBERY-FLOWERS	0	6	2	9	2	2	4	17	1,200	0	450
UTILITY POLES	1	1	1	1	1	1	3	3	527	127	0
WINDSHIELD	6	33	11	24	12	37	29	94	2,537	0	13,354
WHEELCOVERS	29	111	15	67	6	32	50	210	13,933	0	65
VIDEO EQUIPMENT	88	146	50	1874	48	103	186	2123	180,705	7,050	475
VIDEO ACCESSORIES	16	105	11	71	20	223	47	399	35,133	150	360
VENDING MACHINE	1	1	1	1	0	0	2	2	300	0	0
VEHICLES											
AUTOS	64	173	52	145	22	83	138	401	75,755	31,700	93,619
GOLFCART(MOTORIZED)	1	1	0	0	0	1	1	2	885	0	0
MINI BIKE	1	1	0	0	1	1	2	2	270	0	0
MOTORCYCLE	1	1	1	1	1	1	3	3	1,750	0	500
SNOW MOBILE	0	0	0	1	0	0	0	1	475	0	0
MOPED	0	0	0	0	1	1	1	1	460	0	0
FARM TRACTOR	2	2	0	0	0	0	2	2	42	0	0
TRUCK	5	11	5	15	4	9	14	35	15,640	0	24,970
MOTOR HOME	1	5	2	3	0	1	3	9	955	0	401
OTHER MOTOR VEHICLE	2	3	2	4	3	4	7	11	22,100	16,400	975
WINDOW	251	1583	262	839	495	1412	1008	3834	24,051	225	286,309
OTHER COMMODITIES	1727	8005	1259	5769	1134	10181	4120	23955	1,455,942	58,422	37,732
UNKNOWN	59	41	67	73	28	24	154	138	0	0	0
NONE	357	343	377	352	330	335	1064	1030	0	0	0
UNCODED	2102	2102	1581	1581	372	372	4055	4055	0	0	0
TOTALS	20416	121199	15828	90405	13845	92652	50089	304256	18,341,129	657,531	974,555

Motor vehicle theft

(See the definition of theft.)

1988 MOTOR VEHICLE THEFT FEATURES	
	Most frequent month: August
	Least frequent month: February
	Most frequent day: Monday
	Most frequent time of occurrence: 12:01 a.m.
	Most frequent place of occurrence: Street
	Most frequent offender (arrestee): Black Male Age 17

MOTOR VEHICLE THEFT OFFENSES
1987/1988

	POPULATION	% PROPERTY CRIMES	% CRIME INDEX	CRIME RATE PER 100,000	TOTAL
1987	11,445,258	11.6	9.9	548.2	62,746
1988	11,445,258	12.5	10.7	612.4	70,087
% CHANGE	+.0	+7.8	+8.1	+11.7	+11.7

MOTOR VEHICLE THEFT ARRESTS
1987/1988

	AGE		SEX		RACE							TOTAL ARRESTS
	Adult	Juvenile	Male	Female	White	Black	Mexican	Puerto Rican	Asian/ Pacific Islander	Amer. Indian/ Alaskan	Other Hisp.	
1987	4,065	2,176	5,654	587	2,177	4,001	21	1	28	3	10	6,241
1988	6,857	3,001	8,898	960	3,217	6,536	17	0	73	8	7	9,858
% CHANGE 1987-1988	+68.7	+37.9	+57.4	+63.5	+47.8	+63.4	–19.0	–100.0	+160.7	+166.7	–30.0	+58.0
% TOTAL ARRESTS	69.6	30.4	90.3	9.7	32.6	66.3	← 1.1 →					

ANNUAL MOTOR VEHICLE THEFT ANALYSIS BY PLACE — 1988
(Report does not include attempts)

PLACE	DAY OFFENSES	NIGHT OFFENSES	UNKNOWN OFFENSES	TOTAL OFFENSES	PERCENT DIST	DOLLAR VALUE STOLEN	DOLLAR VALUE RECOVERED	DOLLAR VALUE DESTROYED
HOUSING PROJECT	4	5	1	10	.0	8,575	12,650	0
APARTMENT	51	38	41	130	.2	468,150	328,586	7,100
APARTMENT STORAGE LOCKER	4	4	0	8	.0	66,550	42,650	7,000
ALLEY	569	750	36	1355	2.2	5,907,091	4,718,417	62,453
APARTMENT-COMMON AREA	13	7	10	30	.0	58,577	42,130	50
CONDOMINIUM	1	3	1	5	.0	46,200	28,000	0
AIRPORT	44	31	0	75	.1	705,000	492,451	0
APARTMENT-PARKING LOT	458	378	325	1161	1.9	7,280,862	3,357,085	187,267
BANK	3	0	0	3	.0	2,800	0	0
BIKE RACK	1	1	0	2	.0	700	0	0
BAR OR TAVERN	9	35	18	62	.1	269,565	131,423	2,000
BOAT	2	0	0	2	.0	8,200	0	0
BOAT MARINA	2	0	0	2	.0	6,000	1,000	2,000
BOAT DOCK AND MOORINGS	1	1	1	3	.0	17,200	9,501	0
BOAT HOUSE	1	0	0	1	.0	1,000	0	0
BOWLING ALLEY	0	5	7	12	.0	87,758	41,501	1,500
BUILDING	5	1	4	10	.0	53,500	24,000	1,500
OFFICE BUILDING	2	0	2	4	.0	44,000	23,200	0
BUS	1	0	0	1	.0	2,550	2,550	0
BUS GARAGE	1	0	0	1	.0	18,000	0	0
BUS TERMINAL	1	0	0	1	.0	4,000	4,000	0
BUSINESS PLACE/COMMERCIAL	218	70	119	407	.7	3,414,834	1,690,421	24,656
CEMETERY	1	0	0	1	.0	1	15,252	0
CHAIN STORE-OTHER	0	1	1	2	.0	22,595	10,500	0
CHURCH	10	4	7	21	.0	119,975	86,275	0
COAL MINE	1	0	0	1	.0	12,000	0	0
CONVENIENT STORE-CHAIN	1	4	1	6	.0	12,100	8,200	0
CURRENCY EXCHANGE	0	1	0	1	.0	2,250	2,250	0
COLLEGE OR UNIVERSITY	21	14	13	48	.1	168,232	83,250	400
CONSTRUCTION SITE	17	2	17	36	.1	507,563	524,013	10,000
CONSTRUCTION COMPANY	1	2	0	3	.0	26,001	0	0
DEPT STORE-INDEPENDENT	3	3	0	6	.0	51,300	49,100	0
DEPARTMENT STORE-CHAIN	10	10	1	21	.0	112,450	81,650	0
CREDIT UNION	1	0	1	2	.0	20,500	18,000	0
DRIVEWAY-RESIDENTIAL	972	1042	464	2478	4.0	11,007,331	5,314,868	267,214
DRUG REHAB. HALFWAY HOUSE	0	0	1	1	.0	1,310	1,310	0
DRUG STORE-INDEPENDENT	0	2	0	2	.0	1,600	600	0
DRUG STORE-CHAIN	0	2	0	2	.0	9,800	8,800	1,000
DRY CLEANER	3	2	0	5	.0	30,800	16,300	0
VACANT LAND	17	14	11	42	.1	153,400	142,431	27,099
FARM BUILDING	11	12	7	30	.0	86,443	32,300	500
FARM PASTURE	5	1	7	13	.0	32,794	22,199	9,276
FARM PEN OR CORRAL	1	0	1	2	.0	16,000	0	0
FARM LAND-TILLED	5	3	2	10	.0	18,300	54,550	200
FARM HOUSE RESIDENCE	3	1	2	6	.0	20,000	5,000	0
FACTORY OR MFG BUILDING	13	4	3	20	.0	64,016	37,365	3
GARAGE-RESIDENTIAL	263	247	84	594	1.0	2,797,760	1,525,030	31,389
FAIRGROUNDS	1	3	4	8	.0	41,035	15,035	300
FIRE STATION	0	1	0	1	.0	1,000	0	0
FARM IMPLEMENT/SUPPLY BUS	8	7	8	23	.0	222,520	68,000	1,360
GARAGE/AUTOMOTIVE REPAIRS	49	25	20	94	.2	342,250	185,196	100
GAS/AUTO SERVICE STATION	198	268	39	505	.8	2,475,564	1,664,530	29,951
GOLF COURSE	5	4	4	13	.0	44,450	14,800	0
GRAIN ELEVATOR	1	0	0	1	.0	900	900	0
GROCERY/FOOD STORE-IND	0	1	1	2	.0	3,200	3,200	0
GROCERY/FOOD STORE-CHAIN	18	12	0	30	.0	228,018	124,408	13,500

ANNUAL MOTOR VEHICLE THEFT ANALYSIS BY PLACE — 1988 cont'd
(Report does not include attempts)

PLACE	DAY OFFENSES	NIGHT OFFENSES	UNKNOWN OFFENSES	TOTAL OFFENSES	PERCENT DIST	DOLLAR VALUE STOLEN	DOLLAR VALUE RECOVERED	DOLLAR VALUE DESTROYED
INDUSTRIAL PARK	3	0	3	6	.0	110,324	14,574	0
HOSPITAL	13	7	2	22	.0	113,200	60,450	0
HARDWARE STORE-IND	0	1	1	2	.0	600	0	0
HARDWARE STORE-CHAIN	0	1	0	1	.0	13,980	13,500	0
HIGHWAY	53	71	21	145	.2	555,633	615,575	8,425
JEWELRY STORE	0	1	0	1	.0	8,000	0	0
JUNK YARD/SALVAGE YARD	5	6	7	18	.0	33,970	31,561	20
LAW ENFORCEMENT BUILDING	22	9	15	46	.1	70,394	83,985	1,000
LIQUOR STORE-INDEPENDENT	0	1	1	2	.0	36,200	14,000	0
LIQUOR STORE-CHAIN	0	9	0	9	.0	34,750	18,050	0
LIBRARY	1	0	0	1	.0	2,550	2,550	0
LUMBER YARD	2	0	0	2	.0	4,000	0	0
LAUNDROMAT	1	0	0	1	.0	2,000	0	0
MEDICAL OFFICES	1	0	2	3	.0	30,700	7,800	0
MOBILE HOME-PERMANENT	2	3	5	10	.0	31,758	12,700	0
MOBILE HOME PARK	31	15	11	57	.1	132,074	35,726	551
VACATION/CAMPER TRAILER	1	0	0	1	.0	8,000	0	0
MOTEL/HOTEL	24	23	20	67	.1	622,910	345,987	3,400
MOTORCYCLE SHOP	5	0	2	7	.0	14,020	3,000	0
MOVIE HOUSES/THEATER	0	0	2	2	.0	18,000	23,900	0
NURSING HOME	4	2	0	6	.0	20,150	3,625	25
PARK	79	52	6	137	.2	720,560	490,716	1
FOREST PRESERVE	2	2	0	4	.0	14,400	23,800	600
WILDLIFE MANAGEMENT AREA	1	0	2	3	.0	13,300	2,500	0
CAMPING GROUNDS	2	2	2	6	.0	17,420	2,120	0
LAKE OR WATERWAY	4	5	1	10	.0	27,251	29,151	0
PARK BUILDING	2	0	1	3	.0	36,900	21,900	0
RECREATION OR PICNIC AREA	0	4	2	6	.0	28,100	3,200	0
PARK ROAD OR SCENIC DRIVE	4	1	1	6	.0	67,501	15,796	0
PARKING LOT-GENERAL USE	3680	2848	643	7171	11.6	39,052,874	26,712,424	359,819
PARKING LOT-BUSINESS	1776	1686	1107	4569	7.4	36,049,423	14,977,154	953,116
PARKING LOT-MUNICIPAL	118	85	44	247	.4	1,597,165	689,599	48,100
NEW OR USED CAR LOTS	518	126	168	812	1.3	8,780,418	3,510,868	73,089
PUBLIC BUILDING	0	3	0	3	.0	4,300	4,300	0
FEDERAL BUILDING	0	1	1	2	.0	800	0	0
STATE BUILDING	0	0	1	1	.0	10,000	10,000	0
LOCAL GOVERNMENT BUILDING	6	5	0	11	.0	30,200	26,600	0
PUBLIC FACILITIES	2	1	0	3	.0	22,100	0	0
PORCH	19	16	3	38	.1	59,876	29,725	0
RESIDENCE-PRIVATE	342	379	178	899	1.5	3,413,789	2,231,038	38,120
RESIDENCE YARD	317	264	321	902	1.5	1,871,362	739,363	48,572
RESTAURANT-INDEPENDENT	6	11	2	19	.0	104,300	84,450	0
RESTAURANT-CHAIN	2	4	0	6	.0	47,500	33,000	0
RIVER BANK	4	0	0	4	.0	8,350	7,000	0
SAVINGS AND LOAN INSTIT.	0	0	0	0	.0	0	800	0
SCHOOL GROUNDS	20	16	12	48	.1	289,630	183,970	2,000
SCHOOL	118	38	5	161	.3	695,800	587,025	18,000
SPORTING GOODS STORE-IND	1	0	1	2	.0	27,000	27,000	0
SPORTING GOODS STORE-CHAIN	0	0	0	0	.0	0	200	0
SIDEWALK	6	7	10	23	.0	70,449	56,631	0
STREET	13781	20073	1477	35331	57.2	149,943,373	114,535,335	1,057,603
SPORTS ARENA OR STADIUM	9	14	3	26	.0	144,800	55,600	0
STORAGE SHED	17	16	20	53	.1	150,726	24,241	6,916
SWIMMING POOL	1	0	0	1	.0	12,000	6,000	0
SHOPPING MALL	4	7	7	18	.0	128,990	38,950	0
TAXI	12	22	0	34	.1	115,500	95,850	0

ROADS - TOLL	0	2	1	3	.0	11,500	6,200	0
ROADS - OTHER	33	31	23	87	.1	288,836	473,754	17,050
VEHICLE	49	41	10	100	.2	148,396	122,547	4,399
TRAIN YARD	30	9	0	39	.1	198,100	173,000	1,000
TRAIN RIGHT-OF-WAY	0	3	2	5	.0	3,400	57,100	300
TRAIN DEPOT-OTHER	2	4	0	6	.0	13,350	14,750	0
TRUCK STOP	12	3	2	17	.0	517,340	237,050	750
TRUCK TERMINAL	31	4	4	39	.1	1,079,748	430,750	1,450
WAREHOUSE	5	3	0	8	.0	31,900	9,500	0
WAREHOUSE SHIPPING DOCK	2	1	4	7	.0	38,002	34,501	2,500
WOODED AREA	2	1	4	7	.0	10,900	10,825	400
OTHER THAN THOSE ABOVE	1223	1382	40	2645	4.3	11,936,454	9,403,297	3,000
UNKNOWN	157	196	35	388	.6	310,722	170,242	10,051
UNCODED	66	46	34	146	.2	1,876,323	3,301,356	236,114
TOTALS	25663	30584	5533	61780	100.0	299,008,911	202,053,038	3,584,189

ANNUAL MOTOR VEHICLE THEFT ANALYSIS BY PROPERTY TYPE —1988
(Report does not include attempts)

PROPERTY TYPE	TIME OF DAY: DAY OFFNS	DAY ITEMS	NIGHT OFFNS	NIGHT ITEMS	UNKNOWN OFFNS	UNKNOWN ITEMS	TOTAL OFFNS	TOTAL ITEMS	DOLLAR VALUE STOLEN	DOLLAR VALUE RECOVERED	DOLLAR VALUE DESTROYED
AMMUNITION											
SHOTGUN AMMUNITION	0	0	0	50	0	0	0	50	50	0	0
RIFLE AMMUNITION	0	0	0	0	0	2100	0	2100	2,047	0	0
ANTIFREEZE	0	0	0	0	0	5	0	5	55	0	0
ART OBJECT	0	0	0	0	0	6	0	6	125	0	0
APPLIANCE-HOUSEHOLD	0	5	0	3	0	6	0	14	1,106	200	0
AUDIO VISUAL EQUIP	0	12	0	3	0	4	0	19	1,470	0	0
AUTO PARTS/ACCESSORY	0	41	0	45	0	73	0	159	15,741	1,705	16,450
BATTERY	0	473	0	1	0	4	0	478	494	0	0
BICYCLE PARTS	0	0	0	0	0	1	0	1	50	0	0
BICYCLE	0	2	0	2	0	4	0	8	685	150	0
BOAT	0	2	0	0	0	0	0	2	35	18,300	0
BOAT TRAILER	0	0	0	0	0	0	0	0	0	200	0
BOOK	0	9	0	3	0	13	0	25	1,235	120	0
CAMERA	0	4	0	5	0	18	0	27	8,299	1	0
CHECKS/ETC-NEGOTIABLE	0	19	0	10	0	22	0	51	60,463	2,351	0
CHEMICALS											
HERBICIDES	0	0	0	176	0	0	0	176	27,718	0	0
OTHER CHEMICALS	0	0	0	0	0	4	0	4	4	0	0
CIGARETTES/TOBACCOS	0	70	0	22	0	1	0	93	749	28	0
CLOTHING	0	154	0	209	0	91	0	454	38,900	6,429	0
COMPONENT CB AM/FM	0	0	0	0	0	1	0	1	150	0	0
CONSTRUCTION EQUIP	0	1	0	0	0	2	0	3	8,299	464,000	0
CONSTRUCTION MATERIAL	0	0	0	1	0	1	0	2	105	0	0
CONSUMABLES	0	1	0	0	0	0	0	1	260	0	0
COMPUTER	0	41	0	0	0	0	0	41	38,500	0	0
COMPUTER ACCESSORIES	0	5	0	0	0	0	0	5	1,650	0	0
COSMETICS	0	22	0	0	0	1	0	23	4	0	0
CURRENCY	0	144	0	52	0	41	0	237	40,800	2,609	0
COIN COLLECTORS ITEM	0	0	0	22	0	0	0	22	739	0	0
CHAIN SAW	0	0	0	0	0	1	0	1	600	0	0
DOOR	0	1	0	0	0	0	0	1	0	0	500
DRIVERS LICENSE	0	7	0	12	0	7	0	26	191	27	0
DISK PLAYER	0	0	0	2	0	1	0	3	1,625	0	0
DRUGS-CONT SUBSTANCES	0	300	0	0	0	0	0	300	6,000	0	0
DRUGS-COMMON MEDICINE	0	0	0	27	0	1	0	28	67	0	0
ELECTRONIC EQUIPMENT	0	5	0	25	0	14	0	44	77,390	180	0
FARM EQUIPMENT	0	0	0	0	0	2	0	2	4,600	0	0
FENCE	0	0	0	2	0	0	0	2	0	0	580
FLATWARE	0	0	0	0	0	2	0	2	100	0	0
FIRE EXTINGUISHER	0	0	0	1	0	0	0	1	20	0	0
FISHING EQUIPMENT	0	16	0	7	0	12	0	35	3,661	300	0
CAMPING EQUIPMENT	0	1	0	0	0	4	0	5	220	0	0
HUNTING EQUIPMENT	0	0	0	14	0	1	0	15	1,375	0	0
OTHER SPORTING EQUIP.	0	37	0	49	0	47	0	133	15,674	5,300	0
MEAT	0	11187	0	2	0	0	0	11189	30,019	19	0
OTHER FOOD	0	1	0	100	0	6	0	107	2,277	200	0
FOOD STAMPS	0	1	0	0	0	1	0	2	321	0	0
FURNISHINGS	0	74	0	3	0	14	0	91	7,598	125	0
FURS	0	0	0	1	0	0	0	1	80	80	0
PETROLEUM PRODUCTS	0	0	0	1	0	5	0	6	35	0	0
FIREARMS											
FIREARMS-HANDGUNS	0	4	0	4	0	5	0	13	3,000	570	0
FIREARMS-RIFLES	0	1	0	1	0	0	0	2	215	75	0
FIREARMS-SHOTGUNS	0	1	0	2	0	0	0	3	1,250	1,050	0
FIREARMS-OTHER	0	0	0	1	0	4	0	5	630	0	0

HOUSEHOLD WARE	0	2	0	6	0	21	0	29	1,273	150	0
IDENTIFICATION ITEMS	0	3	0	2	0	1	0	6	22	9	0
JEWELRY	0	6	0	17	0	42	0	65	341,947	454	0
LABORATORY EQUIPMENT	0	0	0	0	0	2	0	2	20	0	0
GOLF CLUBS AND ACCESS.	0	59	0	30	0	3	0	92	7,442	795	0
KEYS	0	12	0	8	0	3	0	23	47	11	0
LAWN MOWERS POWERED	0	1	0	0	0	0	0	1	100	0	0
LAWN MOWERS MANUAL	0	0	0	0	0	1	0	1	370	0	0
LAWN FURNITURE	0	2	0	1	0	1	0	4	50	0	0
LAWN CARE EQUIPMENT	0	0	0	4	0	1	0	5	5,223	0	0
LICENSE PLATES	0	9	0	4	0	33	0	46	1,194	154	0
LIQUOR (ALCOHOL BEV.)	0	0	0	2	0	0	0	2	72	0	0
LUGGAGE	0	3	0	4	0	5	0	12	905	20	0
MUSICAL INSTRUMENTS	0	1	0	3	0	0	0	4	4,950	0	0
MICROWAVE OVEN	0	0	0	3	0	1	0	4	700	350	0
OFFICE EQUIPMENT											
TYPEWRITERS	0	0	0	0	0	2	0	2	5,818	0	0
CALCULATOR/ADD MACH.	0	1	0	5	0	1	0	7	400	0	0
OTHER OFFICE EQUIP	0	12	0	21	0	8	0	41	5,502	50	0
PHOTOGRAPHIC EQUIP	0	4	0	0	0	0	0	4	280	0	0
POLICE SCANNER	0	0	0	1	0	0	0	1	1	1	0
RADAR DETECTOR	0	10	0	25	0	11	0	46	9,297	100	0
POWER TOOL	0	1	0	4	0	68	0	73	9,745	640	0
PURSE OR WALLET	0	18	0	24	0	21	0	63	1,587	151	0
RADIO	0	12	0	13	0	12	0	37	8,287	100	0
RECORD/RECORD ALBUM	0	0	0	2	0	0	0	2	16	0	0
RADIO-TWO-WAY CITIZEN	0	5	0	3	0	13	0	21	9,662	2,110	0
ATHLETIC EQUIPMENT	0	39	0	3	0	14	0	56	1,206	416	0
STEREO COMPONENTS	0	13	0	8	0	2	0	23	10,554	100	0
SPEAKERS	0	10	0	29	0	17	0	56	5,233	75	50
STEREOS	0	11	0	12	0	21	0	44	13,148	1,150	0
STAMPS/STAMP COLLECT.	0	0	0	0	0	1	0	1	25	0	0
TAPE DECKS	0	6	0	5	0	6	0	17	3,999	401	0
TAPE RECORDER	0	4	0	1	0	21	0	26	961	0	100
TAPES	0	235	0	414	0	421	0	1070	10,483	851	0
TELEVISIONS	0	4	0	2	0	6	0	12	3,006	0	0
TELEPHONE ANSWER MACHI	0	1	0	1	0	1	0	3	305	0	0
TELEPHONE	0	11	0	13	0	20	0	44	45,572	4,100	0
TOYS	0	10	0	4	0	3	0	17	4,064	183	0
TOOLS	0	432	0	428	0	1161	0	2021	145,542	18,440	0
TRAILER	0	12	0	8	0	5	0	25	221,851	74,401	0
TILLER	0	0	0	1	0	0	0	1	480	0	0
TIRES	0	52	0	94	0	87	0	233	30,722	7,000	352
TREE-SHRUBBERY-FLOWERS	0	0	0	1	0	0	0	1	0	0	45
UTILITY POLES	0	0	0	0	0	0	0	0	0	5,000	0
WINDSHIELD	0	0	0	0	0	1	0	1	0	0	150
WHEELCOVERS	0	0	0	5	0	1	0	6	595	0	0
VIDEO EQUIPMENT	0	4	0	1	0	2	0	7	5,924	0	0
VIDEO ACCESSORIES	0	0	0	0	0	1	0	1	70	0	0
VENDING MACHINE	0	2	0	1	0	1	0	4	4,500	5,000	1,100
VEHICLES											
AUTOS	22544	24736	27570	31053	4285	4757	54399	60546	256,355,479	178,315,566	3,024,888
BUS	7	7	3	3	3	3	13	13	154,145	120,845	0
DUNE BUGGY	8	8	5	5	1	1	14	14	24,160	1,700	0
GOLFCART(MOTORIZED)	12	12	6	8	4	4	22	24	40,800	14,450	0
MINI BIKE	37	47	17	18	13	13	67	78	32,224	10,282	666

ANNUAL MOTOR VEHICLE THEFT ANALYSIS BY PROPERTY TYPE —1988 cont'd
(Report does not include attempts)

PROPERTY TYPE	TIME OF DAY: DAY OFFNS	DAY ITEMS	NIGHT OFFNS	NIGHT ITEMS	UNKNOWN OFFNS	UNKNOWN ITEMS	TOTAL OFFNS	TOTAL ITEMS	DOLLAR VALUE STOLEN	DOLLAR VALUE RECOVERED	DOLLAR VALUE DESTROYED
MOTOR SCOOTER	69	79	43	44	25	28	137	151	95,637	36,849	1,900
MOTORCYCLE	399	435	347	388	381	406	1127	1229	1,920,617	535,828	18,632
TRAIL BIKE	16	18	17	19	14	16	47	53	57,006	23,030	0
SNOW MOBILE	66	78	64	79	39	50	169	207	397,825	111,941	1,839
MOPED	73	78	50	51	29	32	152	161	124,435	47,251	1,455
FARM TRACTOR	21	23	5	5	22	27	48	55	441,863	201,757	0
TRUCK	1849	1908	1843	2003	577	719	4269	4630	33,780,111	20,259,301	475,196
MOTOR HOME	6	6	4	4	3	3	13	13	270,265	55,000	2,500
OTHER MOTOR VEHICLE	556	575	610	617	137	144	1303	1336	3,878,143	1,687,365	27,525
WINDOW	0	5	0	6	0	6	0	17	540	0	1,171
OTHER COMMODITIES	0	1630	0	206	0	223	0	2059	105,830	5,642	9,090
TOTALS	25663	43293	30584	36580	5533	10999	61780	90872	299,008,911	202,053,038	3,584,189

The I-UCR Program includes arson-explosive device, arson-incendiary device, aggravated arson, and attempted arson in the data presented under the heading of arson, but does not include possession of explosive or incendiary devices.

Arson

38 § 20-1.

A person commits arson when, by means of fire or explosive, he knowingly:

(a) Damages any real property, or any personal property having a value of $150 or more, of another without his consent; or

(b) With intent to defraud an insurer, damages any property or any personal property having a value of $150 or more.

Property "of another" means a building or other property, whether real or personal, in which a person other than the offender has an interest which the offender has no authority to defeat or impair, even though the offender may also have an interest in the building or property.

Aggravated arson

38 § 20-1.1.

(a) A person commits aggravated arson when, in the course of committing arson, he knowingly damages, partially or totally, any building or structure, including any adjacent building or structure, and:

(1) He knows or reasonably should know that one or more persons are present therein; or

(2) Any person suffers great bodily harm, or permanent disability or disfigurement as a result of the fire or explosion.

(3) A fireman or policeman who is present at the scene acting in the line of duty, is injured as a result of the fire or explosion.

1988 ARSON FEATURES	
	Most frequent month: June
	Least frequent month: December
	Most frequent day: Sunday
	Most frequent time of occurrence: 1:00 a.m.
	Most frequent place of occurrence: Private Residence
	Most frequent offender (arrestee): White Male Age 27

ARSON OFFENSES
1987/1988

	POPULATION	% PROPERTY CRIMES	% CRIME INDEX	CRIME RATE PER 100,000	TOTAL
1987	11,445,258	0.9	0.8	44.5	5,097
1988	11,445,258	0.9	0.8	45.8	5,242
% CHANGE	+.0	+.0	+.0	+2.9	+2.8

ARSON ARRESTS
1987/1988

	AGE		SEX		RACE							TOTAL ARRESTS
	Adult	Juvenile	Male	Female	White	Black	Mexican	Puerto Rican	Asian/ Pacific Islander	Amer. Indian/ Alaskan	Other Hisp.	
1987	406	272	604	74	419	251	3	0	3	0	2	678
1988	442	300	663	79	426	302	5	5	1	0	3	742
% CHANGE 1987-1988	+8.9	+10.3	+9.8	+6.8	+1.7	+20.3	+66.7	+.0	−66.7	+.0	+50.0	+9.4
% TOTAL ARRESTS	59.6	40.4	89.4	10.6	57.4	40.7	← 1.9 →					

ANNUAL ARSON ANALYSIS BY PLACE — 1988
(Report does not include attempts)

PLACE	DAY OFFENSES	NIGHT OFFENSES	UNKNOWN OFFENSES	TOTAL OFFENSES	PERCENT DIST	DOLLAR VALUE STOLEN	DOLLAR VALUE RECOVERED	DOLLAR VALUE DESTROYED
HOUSING PROJECT	0	6	0	6	.1	0	0	15,900
APARTMENT	39	95	6	140	3.0	0	0	402,235
APARTMENT STORAGE LOCKER	1	3	1	5	.1	0	0	2,200
ALLEY	123	251	0	374	8.1	0	0	10,401
APARTMENT-COMMON AREA	15	31	1	47	1.0	0	0	39,925
AIRPORT	2	0	0	2	.0	0	0	0
APARTMENT-PARKING LOT	5	23	5	33	.7	0	0	61,815
BARBER SHOPS	0	1	0	1	.0	0	0	500
BAR OR TAVERN	2	5	0	7	.2	0	0	51,311
BOAT	1	1	0	2	.0	0	0	18,000
BOAT DOCK AND MOORINGS	1	2	0	3	.1	0	0	66,000
BOWLING ALLEY	0	1	0	1	.0	0	0	1,000
BUILDING	58	62	4	124	2.7	0	0	20,501
OFFICE BUILDING	3	3	1	7	.2	0	0	41,103
BUS	1	0	0	1	.0	0	0	0
BUSINESS PLACE/COMMERCIAL	23	48	8	79	1.7	0	0	1,284,490
CHAIN STORE-OTHER	1	1	0	2	.0	0	0	0
CHURCH	3	6	3	12	.3	0	0	30,950
COAL MINE	1	0	0	1	.0	0	0	0
COIN OPERATED MACHINE	0	1	0	1	.0	0	0	0
CONVENIENT STORE-CHAIN	0	1	0	1	.0	0	0	0
COLLEGE OR UNIVERSITY	0	1	0	1	.0	0	0	100
COLLEGE OR UNIV RES HALL	0	1	1	2	.0	0	0	301
CONSTRUCTION SITE	12	12	4	28	.6	0	0	226,400
DEPT STORE-INDEPENDENT	2	10	0	12	.3	0	0	0
DEPARTMENT STORE-CHAIN	4	2	0	6	.1	0	0	0
DRIVEWAY-RESIDENTIAL	12	39	10	61	1.3	0	0	110,355
DRUG STORE-CHAIN	0	1	0	1	.0	0	0	0
DRY CLEANER	0	1	0	1	.0	0	0	0
VACANT LAND	11	7	3	21	.5	0	0	40,002
FARM BUILDING	5	7	6	18	.4	0	0	151,840
FARM PASTURE	1	0	0	1	.0	0	0	136
FARM LAND-TILLED	1	2	0	3	.1	0	0	4,000
FARM HOUSE RESIDENCE	0	0	4	4	.1	0	0	15,000
ATHLETIC CLUB	1	1	0	2	.0	0	0	45,000
FRATERNITY/SOROR.HOUSE	0	1	0	1	.0	0	0	1
FACTORY OR MFG BUILDING	5	10	2	17	.4	0	0	23,201
GARAGE-RESIDENTIAL	78	247	15	340	7.4	0	0	250,348
GARAGE/AUTOMOTIVE REPAIRS	2	2	0	4	.1	0	0	186,000
GAS/AUTO SERVICE STATION	4	7	4	15	.3	0	0	11,911
GRAIN ELEVATOR	1	0	0	1	.0	0	0	50,000
GROCERY/FOOD STORE-IND	1	0	0	1	.0	0	0	100
GROCERY/FOOD STORE-CHAIN	4	18	0	22	.5	0	0	601
GYM LOCKER	1	0	0	1	.0	0	0	20
MENTAL HEALTH INSTITUTION	9	7	1	17	.4	0	0	4,220
HOSPITAL	3	0	0	3	.1	0	0	35,000
HISTORICAL SITE	0	2	0	2	.0	0	0	400
HIGHWAY	3	8	0	11	.2	0	0	14,625
JUNK YARD/SALVAGE YARD	2	4	0	6	.1	0	0	5,650
LAW ENFORCEMENT BUILDING	4	2	0	6	.1	0	0	98,000
LIQUOR STORE-INDEPENDENT	0	2	0	2	.0	0	0	500
LIQUOR STORE-CHAIN	5	16	0	21	.5	0	0	0
LIBRARY	1	0	0	1	.0	0	0	350
LUMBER YARD	1	0	1	2	.0	0	0	0
LAUNDROMAT	0	0	1	1	.0	0	0	0
LOCKER ROOM	1	1	0	2	.0	0	0	1,000

ANNUAL ARSON ANALYSIS BY PLACE — 1988 cont'd
(Report does not include attempts)

PLACE	DAY OFFENSES	NIGHT OFFENSES	UNKNOWN OFFENSES	TOTAL OFFENSES	PERCENT DIST	DOLLAR VALUE STOLEN	DOLLAR VALUE RECOVERED	DOLLAR VALUE DESTROYED
MAIL BOX	1	1	0	2	.0	0	0	0
MEDICAL OFFICES	0	1	0	1	.0	0	0	0
MOBILE HOME-PERMANENT	8	8	2	18	.4	0	0	27,851
MOBILE HOME PARK	0	4	1	5	.1	0	0	12,100
MOTEL/HOTEL	9	11	0	20	.4	0	0	8,951
MOVIE HOUSES/THEATER	1	2	0	3	.1	0	0	1,000
NURSING HOME	1	3	1	5	.1	0	0	451
PARK	8	23	2	33	.7	0	0	9,774
FOREST PRESERVE	2	1	0	3	.1	0	0	9,000
LAKE OR WATERWAY	1	1	1	3	.1	0	0	5,000
PARK BUILDING	2	2	0	4	.1	0	0	11,401
RECREATION OR PICNIC AREA	1	2	0	3	.1	0	0	2,700
PARKING LOT-GENERAL USE	38	74	5	117	2.5	0	0	88,260
PARKING LOT-BUSINESS	16	43	5	64	1.4	0	0	134,480
PARKING LOT-MUNICIPAL	0	2	1	3	.1	0	0	8,000
NEW OR USED CAR LOTS	0	3	2	5	.1	0	0	41,000
PUBLIC BUILDING	1	0	0	1	.0	0	0	0
STATE BUILDING	1	1	0	2	.0	0	0	50
LOCAL GOVERNMENT BUILDING	3	3	0	6	.1	0	0	940
PUBLIC FACILITIES	0	1	0	1	.0	0	0	0
PENAL INSTITUTION	1	1	1	3	.1	0	0	95
PORCH	22	75	2	99	2.2	0	0	1,400
RESIDENCE-PRIVATE	298	620	70	988	21.5	0	0	2,316,404
RESIDENCE YARD	25	48	5	78	1.7	0	0	38,544
RESTAURANT-INDEPENDENT	5	17	2	24	.5	0	0	72,451
RESTAURANT-CHAIN	0	5	0	5	.1	0	0	701
SCHOOL GROUNDS	7	7	1	15	.3	0	0	3,477
SCHOOL	50	32	7	89	1.9	0	0	820,481
SPORTING GOODS STORE-CHAIN	0	2	0	2	.0	0	0	500
SIDEWALK	1	1	0	2	.0	0	0	550
STREET	291	593	21	905	19.7	0	0	204,874
SPORTS ARENA OR STADIUM	0	1	0	1	.0	0	0	4,000
STORAGE SHED	10	6	2	18	.4	0	0	19,050
SWIMMING POOL	1	0	0	1	.0	0	0	250
SHOPPING MALL	0	2	1	3	.1	0	0	500
TAXI	0	0	1	1	.0	0	0	10
ROADS - OTHER	3	9	1	13	.3	0	0	55,600
TRAILER(TRUCK OR TRACTOR)	0	1	0	1	.0	0	0	6,800
VEHICLE	16	39	5	60	1.3	0	0	8,800
TRAIN CAR	0	0	1	1	.0	0	0	0
TRAIN YARD	12	12	0	24	.5	0	0	500
TRAIN RIGHT-OF-WAY	0	1	0	1	.0	0	0	100
TRAIN-COMMUTER	2	2	0	4	.1	0	0	0
TRUCK STOP	0	0	1	1	.0	0	0	0
WAREHOUSE	6	4	0	10	.2	0	0	11,500
WAREHOUSE SHIPPING DOCK	1	0	0	1	.0	0	0	150
WOODED AREA	2	1	0	3	.1	0	0	6,000
OTHER THAN THOSE ABOVE	147	234	2	383	8.3	0	0	16,620
UNKNOWN	3	2	5	10	.2	0	0	30,001
UNCODED	23	27	10	60	1.3	0	0	10,860
TOTALS	1472	2880	239	4591	100.0	0	0	7,312,568

ANNUAL ARSON ANALYSIS BY PROPERTY TYPE — 1988
(Report does not include attempts)

PROPERTY TYPE	TIME OF DAY: DAY OFFNS	DAY ITEMS	NIGHT OFFNS	NIGHT ITEMS	UNKNOWN OFFNS	UNKNOWN ITEMS	TOTAL OFFNS	TOTAL ITEMS	DOLLAR VALUE STOLEN	DOLLAR VALUE RECOVERED	DOLLAR VALUE DESTROYED
ANIMALS-LIVESTOCK											
ANIMALS/DOMESTIC	0	0	1	1	0	0	1	1	0	0	24,000
AUTO PARTS/ACCESSORY	5	5	19	28	8	11	32	44	0	0	27,501
BICYCLE PARTS	1	1	0	0	0	0	1	1	0	0	100
BICYCLE	1	1	0	0	0	0	1	1	0	0	150
BOAT	1	2	4	4	3	3	8	9	0	0	85,900
BOAT OUTBOARD ENGINE	0	0	0	0	0	1	0	1	0	0	500
BOOK	1	1	0	0	0	0	1	1	0	0	550
CLOTHING	1	10	3	104	2	4	6	118	0	0	2,731
CONSTRUCTION EQUIP	2	2	4	4	0	0	6	6	0	0	77,100
CONSTRUCTION MATERIAL	11	53	7	16	2	2	20	71	0	0	71,676
HEAVY CONSTRUCT. EQUIP	0	0	0	0	2	2	2	2	0	0	2,100
CONSUMABLES	0	1	0	0	0	0	0	1	0	0	300
CURRENCY	1	1	0	0	0	0	1	1	0	0	100
DOOR	5	6	17	21	4	5	26	32	0	0	6,252
EXTERIOR OF BUILDING	17	18	29	34	9	10	55	62	0	0	647,241
ELECTRONIC EQUIPMENT	0	0	0	0	0	1	0	1	0	0	38
EXTERIOR OF HOUSE	16	17	23	28	6	6	45	51	0	0	371,927
FARM EQUIPMENT	1	1	0	0	0	0	1	1	0	0	2,000
FENCE	4	4	4	5	0	0	8	9	0	0	1,150
CAMPING EQUIPMENT	2	2	1	4	0	0	3	6	0	0	2,290
FURNISHINGS	6	56	7	122	1	1	14	179	0	0	24,596
GRAIN	1	1	0	0	0	0	1	1	0	0	3,000
FIREARMS											
FIREARMS-RIFLES	0	0	0	0	0	1	0	1	0	0	90
INTERIOR OF BUILDING	26	34	53	59	13	17	92	110	0	0	1,760,412
GRASS AND SOD	2	3	4	30	0	0	6	33	0	0	474
HOUSEHOLD WARE	2	2	3	3	0	0	5	5	0	0	30,555
INTERIOR OF HOUSE	47	55	92	107	18	21	157	183	0	0	1,884,616
LAWN MOWERS POWERED	0	0	2	2	0	0	2	2	0	0	1,300
LAWN FURNITURE	1	5	0	15	0	0	1	20	0	0	1,690
MAIL	0	0	1	15	0	0	1	15	0	0	100
MAIL BOX	3	3	5	5	1	1	9	9	0	0	7,930
ATHLETIC EQUIPMENT	0	0	1	1	0	0	1	1	0	0	4,000
STREET/TRAFFIC SIGNS	1	1	0	0	0	0	1	1	0	0	100
STEREOS	0	0	1	1	0	0	1	1	0	0	1,300
TELEPHONE	1	1	0	0	0	0	1	1	0	0	700
TOOLS	1	1	2	4	0	0	3	5	0	0	1,750
TRAILER	5	5	6	7	1	1	12	13	0	0	49,000
TIRES	0	0	2	55	0	0	2	55	0	0	900
TREE-SHRUBBERY-FLOWERS	4	4	4	37	1	1	9	42	0	0	2,921
WINDSHIELD	0	0	2	2	0	0	2	2	0	0	400
VENDING MACHINE	1	1	0	0	0	0	1	1	0	0	800
VEHICLES											
AUTOS	33	45	151	167	36	41	220	253	0	0	862,819
BUS	0	0	1	1	0	0	1	1	0	0	3,000
MOTORCYCLE	1	3	1	2	1	1	3	6	0	0	9,300
FARM TRACTOR	0	0	1	1	0	0	1	1	0	0	2,000
TRUCK	3	3	15	17	3	3	21	23	0	0	72,576
OTHER MOTOR VEHICLE	0	0	6	7	0	0	6	7	0	0	28,700
WINDOW	3	4	7	11	4	5	14	20	0	0	2,121
OTHER COMMODITIES	45	3517	103	215	23	28	171	3760	0	0	1,231,812
UNKNOWN	5	3	13	11	8	8	26	22	0	0	0
NONE	3	3	6	5	1	0	10	8	0	0	0
UNCODED	1209	1209	2279	2279	92	92	3580	3580	0	0	0
TOTALS	1472	5084	2880	3430	239	266	4591	8780	0	0	7,312,568

VANDALISM

As used in the national program, the term vandalism includes a broad range of malicious behavior such as cutting auto tires, drawing obscene pictures on public walls, smashing windows, destroying school records, etc. Vandalism statistics are not part of the Crime Index, but are presented here for general interest.

The I-UCR Program includes criminal damage to property, criminal damage to vehicle, criminal damage to state supported property, criminal damage to fire fighting apparatus, and institutional vandalism in the data presented under the heading of vandalism.

Criminal damage to property

(This includes criminal damage to vehicle.)

38 § 21-1.

Any of the following acts, except any act described in paragraph (g), is a Class A misdemeanor, and any act enumerated in paragraph (a) or (f) when the damage to property exceeds $300, is a Class 4 felony:

(a) Knowingly damages any property of another without his consent; or

(b) Recklessly by means of fire or explosive damages property of another; or

(c) Knowingly starts a fire on the land of another without his consent; or

(d) Knowingly injures a domestic animal of another without his consent; or

(e) Knowingly deposits on the land or in the building of another, without his consent, any stink bomb or any offensive smelling compound and thereby intends to interfere with the use by another of the land or building; or

(f) Damages any property, other than property described in Subsection 20-1(3), with intent to defraud an insurer; or

(g) Knowingly shooting of a firearm at any portion of a railroad train is a Class 4 felony; or

(h) Knowingly damages the property of another without his consent by defacing, deforming or otherwise damaging such property by the use of paint or any other similar substance.

Criminal damage to state supported property

38 § 21-4.

Any of the following acts is a Class A misdemeanor when the damage to property is $500 or less, and any such act is a Class 4 felony when the damage to property exceeds $500:

(a) Knowingly damages any property supported in whole or in part with state funds or federal funds administered or granted through state agencies without the consent of the state; or

(b) Knowingly by means of fire or explosive damages property supported in whole or in part with state funds or federal funds administered or granted through state agencies; or

(c) Knowingly starts a fire on property supported in whole or in part with state funds or federal funds administered or granted through state agencies without the consent of the state; or

(d) Knowingly deposits on land or in a building supported in whole or in part with state funds, or federal funds administered or granted through state agencies without the consent of the state, any stink bomb or any offensive smelling compound and thereby intends to interfere with the use by another of the land or building.

Criminal damage of fire fighting apparatus, hydrants or equipment

38 § 21-1.1.

Whoever willfully and maliciously cuts, injures, damages, tampers with or destroys or defaces any fire hydrant or any fire hose or any fire engine, or other public or private fire fighting equipment, or any apparatus appertaining to such equipment, or intentionally opens any fire hydrant without proper authorization, is guilty of a Class B misdemeanor.

Institutional vandalism

38 § 21-1.2.

(a) A person commits institutional vandalism when, by reasons of the race, color, creed, religion or national origin of another individual or group of individuals, he knowingly and without consent inflicts damage to any of the following properties, provided that the damage inflicted is at least $300:

(1) Any church, synagogue or other building, structure or place used for religious worship or other religious purpose;

(2) Any cemetery, mortuary, or other facility used for the purpose of burial or memorializing the dead;

(3) Any school, educational facility or community center;

(4) The grounds adjacent to, and owned or rented by, any institution, facility, building, structure or place described in paragraphs (1), (2) or (3) above; or

(5) Any personal property contained in any institution, facility, building, structure or place described in paragraphs (1), (2) or (3) above.

(b) Institutional vandalism is a Class 3 felony.

(c) Independent of any criminal prosecution or the result thereof, any person suffering damage to property or injury to his person as a result of institutional vandalism may bring a civil action for damages, injunction or other appropriate relief. The court may award actual damages, including damages for emotional distress, or punitive damages. A judgment may include attorney's fees and costs. The parents or legal guardians of an unemancipated minor, other than guardians appointed pursuant to the Juvenile Court Act, shall be liable for the amount of any judgment for actual damages rendered against such minor under this subsection (c) in any amount not exceeding the amount provided under Section 5 of the Parental Responsibility Law.

1988 VANDALISM FEATURES	
	Most frequent month: August
	Least frequent month: February
	Most frequent day: Saturday
	Most frequent time of occurrence: 10:00 p.m.
	Most frequent place of occurrence: Private Residence
	Most frequent offender (arrestee): White Male Age 27

VANDALISM OFFENSES
1987/1988

	POPULATION	CRIME RATE PER 100,000	TOTAL
1987	11,445,258	1,266.0	144,894
1988	11,445,258	1,279.3	146,423
% CHANGE	+.0	+1.1	+1.1

VANDALISM ARRESTS
1987/1988

	AGE		SEX		RACE							TOTAL ARRESTS
	Adult	Juvenile	Male	Female	White	Black	Mexican	Puerto Rican	Asian/ Pacific Islander	Amer. Indian/ Alaskan	Other Hisp.	
1987	12,503	5,938	16,982	1,459	13,392	4,821	170	4	17	1	36	18,441
1988	12,513	5,418	16,407	1,524	13,005	4,604	224	8	23	8	59	17,931
% CHANGE 1987-1988	+0.1	-8.8	-3.4	+4.5	-2.9	-4.5	+31.8	+100.0	+35.3	+700.0	+63.9	-2.8
% TOTAL ARRESTS	69.8	30.2	91.5	8.5	72.5	25.7	← 1.8 →					

ANNUAL VANDALISM ANALYSIS BY PLACE — 1988

PLACE	DAY OFFENSES	NIGHT OFFENSES	UNKNOWN OFFENSES	TOTAL OFFENSES	PERCENT DIST	DOLLAR VALUE STOLEN	DOLLAR VALUE RECOVERED	DOLLAR VALUE DESTROYED
HOUSING PROJECT	126	155	42	323	.2	0	0	20,418
APARTMENT	2164	3215	980	6359	4.3	0	0	825,376
APARTMENT STORAGE LOCKER	26	25	11	62	.0	0	0	4,265
ALLEY	304	284	189	777	.5	0	0	123,918
APARTMENT-COMMON AREA	371	328	183	882	.6	0	0	122,875
CONDOMINIUM	81	62	50	193	.1	0	0	30,962
AIRPORT	14	11	12	37	.0	0	0	45,075
APARTMENT-PARKING LOT	1616	1205	1026	3847	2.6	0	0	760,109
BANK	124	54	57	235	.2	0	0	87,028
BIKE RACK	10	11	7	28	.0	0	0	1,319
BARBER SHOPS	34	21	17	72	.0	0	0	11,543
BAR OR TAVERN	154	697	160	1011	.7	0	0	171,462
BOAT	12	4	4	20	.0	0	0	8,841
BOAT MARINA	12	9	5	26	.0	0	0	4,677
BOAT DOCK AND MOORINGS	12	27	9	48	.0	0	0	46,310
BOAT HOUSE	0	2	5	7	.0	0	0	1,045
BOWLING ALLEY	23	77	19	119	.1	0	0	30,363
BUILDING	206	126	106	438	.3	0	0	130,386
OFFICE BUILDING	188	95	117	400	.3	0	0	166,719
BUS	14	2	1	17	.0	0	0	7,433
BUS GARAGE	6	3	5	14	.0	0	0	3,320
BUS TERMINAL	5	3	6	14	.0	0	0	4,531
BRIDGE	12	16	7	35	.0	0	0	7,182
BUSINESS PLACE/COMMERCIAL	2646	1728	1334	5708	3.9	0	0	1,773,651
CEMETERY	127	40	59	226	.2	0	0	194,035
CHAIN STORE-OTHER	47	40	13	100	.1	0	0	32,008
CHURCH	318	174	226	718	.5	0	0	138,717
COAL MINE	4	3	6	13	.0	0	0	56,201
COIN OPERATED MACHINE	20	8	7	35	.0	0	0	3,634
CONVENIENT STORE-INDEPEND	15	27	9	51	.0	0	0	9,119
CONVENIENT STORE-CHAIN	21	63	24	108	.1	0	0	49,325
CURRENCY EXCHANGE	5	5	2	12	.0	0	0	4,191
COLLEGE OR UNIVERSITY	368	345	256	969	.7	0	0	165,243
COLLEGE OR UNIV RES HALL	45	133	65	243	.2	0	0	25,809
CONSTRUCTION SITE	755	154	339	1248	.9	0	0	1,146,657
CONSTRUCTION COMPANY	38	6	18	62	.0	0	0	26,984
DEPT STORE-INDEPENDENT	12	10	7	29	.0	0	0	12,884
DEPARTMENT STORE-CHAIN	92	69	24	185	.1	0	0	45,667
CREDIT UNION	7	6	3	16	.0	0	0	2,276
DRIVEWAY-RESIDENTIAL	4114	3201	2868	10183	7.0	0	0	1,901,277
DRUG REHAB. HALFWAY HOUSE	3	7	2	12	.0	0	0	950
DRUG STORE-INDEPENDENT	19	21	14	54	.0	0	0	15,824
DRUG STORE-CHAIN	20	23	12	55	.0	0	0	11,553
DRY CLEANER	28	19	32	79	.1	0	0	14,353
VACANT LAND	66	58	34	158	.1	0	0	64,896
FARM BUILDING	56	22	43	121	.1	0	0	49,735
FARM PASTURE	52	24	39	115	.1	0	0	43,051
FARM PEN OR CORRAL	10	8	14	32	.0	0	0	8,369
FARM LAND-TILLED	126	86	91	303	.2	0	0	181,828
FARM HOUSE RESIDENCE	58	28	26	112	.1	0	0	19,322
ATHLETIC CLUB	9	7	8	24	.0	0	0	6,741
HEALTH CENTER	12	15	6	33	.0	0	0	8,126
FRATERNITY/SOROR.HOUSE	25	50	6	81	.1	0	0	43,234
FACTORY OR MFG BUILDING	232	88	137	457	.3	0	0	205,257
GARAGE-RESIDENTIAL	1041	619	631	2291	1.6	0	0	328,279
FAIRGROUNDS	28	27	17	72	.0	0	0	30,937

ANNUAL VANDALISM ANALYSIS BY PLACE — 1988 cont'd

PLACE	DAY OFFENSES	NIGHT OFFENSES	UNKNOWN OFFENSES	TOTAL OFFENSES	PERCENT DIST	DOLLAR VALUE STOLEN	DOLLAR VALUE RECOVERED	DOLLAR VALUE DESTROYED
FIRE STATION	18	12	14	44	.0	0	0	4,755
FARM IMPLEMENT/SUPPLY BUS	12	10	19	41	.0	0	0	45,511
GARAGE/AUTOMOTIVE REPAIRS	200	79	111	390	.3	0	0	149,489
GAS/AUTO SERVICE STATION	352	451	237	1040	.7	0	0	181,040
GOLF COURSE	83	49	51	183	.1	0	0	148,842
GRAIN ELEVATOR	14	5	17	36	.0	0	0	26,053
GROCERY/FOOD STORE-IND	69	81	39	189	.1	0	0	47,515
GROCERY/FOOD STORE-CHAIN	78	113	32	223	.2	0	0	46,568
INDUSTRIAL PARK	19	8	9	36	.0	0	0	24,580
GYM LOCKER	1	1	0	2	.0	0	0	430
MENTAL HEALTH INSTITUTION	10	9	3	22	.0	0	0	5,059
HOSPITAL	32	48	17	97	.1	0	0	15,210
HISTORICAL SITE	7	1	2	10	.0	0	0	76
HARDWARE STORE-IND	13	5	6	24	.0	0	0	4,929
HARDWARE STORE-CHAIN	16	14	11	41	.0	0	0	9,072
HIGHWAY	352	505	158	1015	.7	0	0	230,049
JEWELRY STORE	15	11	2	28	.0	0	0	8,190
JUNK YARD/SALVAGE YARD	31	18	11	60	.0	0	0	26,226
LAW ENFORCEMENT BUILDING	207	183	28	418	.3	0	0	41,201
LIQUOR STORE-INDEPENDENT	25	45	15	85	.1	0	0	23,553
LIQUOR STORE-CHAIN	7	11	1	19	.0	0	0	3,830
LIBRARY	61	16	26	103	.1	0	0	25,332
LUMBER YARD	18	10	13	41	.0	0	0	11,471
LAUNDROMAT	52	77	47	176	.1	0	0	29,787
LOCKER ROOM	0	1	1	2	.0	0	0	230
MAIL BOX	300	265	141	706	.5	0	0	20,876
MEDICAL OFFICES	76	22	45	143	.1	0	0	31,132
MOBILE HOME-PERMANENT	259	237	89	585	.4	0	0	89,057
MOBILE HOME PARK	191	148	83	422	.3	0	0	54,419
VACATION/CAMPER TRAILER	8	5	13	26	.0	0	0	4,298
MOTEL/HOTEL	209	302	149	660	.5	0	0	138,268
MOTORCYCLE SHOP	3	4	1	8	.0	0	0	3,200
FEDERAL PARK	2	2	1	5	.0	0	0	2,350
PAWN SHOP	3	2	0	5	.0	0	0	1,000
OIL FIELD	9	3	4	16	.0	0	0	14,445
MOVIE HOUSES/THEATER	25	33	14	72	.0	0	0	10,856
NURSING HOME	28	16	12	56	.0	0	0	9,762
PARK	419	270	167	856	.6	0	0	144,860
FOREST PRESERVE	15	10	8	33	.0	0	0	6,932
WILDLIFE MANAGEMENT AREA	3	2	6	11	.0	0	0	1,964
CAMPING GROUNDS	20	17	17	54	.0	0	0	13,865
LAKE OR WATERWAY	25	12	23	60	.0	0	0	21,425
PARK BUILDING	125	69	65	259	.2	0	0	54,398
RECREATION OR PICNIC AREA	50	43	26	119	.1	0	0	23,178
PARK ROAD OR SCENIC DRIVE	27	24	10	61	.0	0	0	9,246
PARKING LOT-GENERAL USE	2503	1989	1696	6188	4.2	0	0	1,321,976
PARKING LOT-BUSINESS	5285	4763	3627	13675	9.3	0	0	2,865,122
PARKING LOT-MUNICIPAL	414	325	285	1024	.7	0	0	203,554
NEW OR USED CAR LOTS	602	201	291	1094	.7	0	0	645,454
PHARMACY-INDEPENDENT	8	11	8	27	.0	0	0	9,892
PHARMACY-CHAIN	1	4	1	6	.0	0	0	1,385
PUBLIC BUILDING	42	42	26	110	.1	0	0	15,535
FEDERAL BUILDING	32	15	11	58	.0	0	0	12,087
STATE BUILDING	21	14	6	41	.0	0	0	4,127
LOCAL GOVERNMENT BUILDING	68	38	30	136	.1	0	0	20,063
PUBLIC FACILITIES	75	19	35	129	.1	0	0	41,562

PENAL INSTITUTION	11	13	8	32	.0	0	0	2,874
PORCH	56	78	31	165	.1	0	0	10,580
RESIDENCE-PRIVATE	9629	10534	4907	25070	17.1	0	0	3,526,948
RESIDENCE YARD	4998	4032	3139	12169	8.3	0	0	1,480,204
RESTAURANT-INDEPENDENT	179	294	142	615	.4	0	0	140,246
RESTAURANT-CHAIN	134	324	93	551	.4	0	0	117,112
RIVER BANK	9	9	8	26	.0	0	0	20,575
ROLLER SKATING/ICE RINK	2	15	8	25	.0	0	0	5,107
SAVINGS AND LOAN INSTIT.	13	10	11	34	.0	0	0	11,721
SCHOOL GROUNDS	629	324	376	1329	.9	0	0	288,818
SCHOOL	1446	669	591	2706	1.8	0	0	514,878
SPORTING GOODS STORE-IND	9	15	4	28	.0	0	0	8,539
SPORTING GOODS STORE-CHAIN	3	7	2	12	.0	0	0	2,305
SIDEWALK	138	144	78	360	.2	0	0	51,748
STREET	8558	10074	6070	24702	16.9	0	0	3,854,729
SPORTS ARENA OR STADIUM	20	28	14	62	.0	0	0	9,576
STORAGE SHED	106	52	66	224	.2	0	0	44,565
SWIMMING POOL	45	26	30	101	.1	0	0	25,696
SHOPPING MALL	69	70	25	164	.1	0	0	41,646
TAXI	0	4	2	6	.0	0	0	635
ROADS - TOLL	7	13	2	22	.0	0	0	3,351
ROADS - OTHER	481	468	300	1249	.9	0	0	223,893
TRAILER(TRUCK OR TRACTOR)	8	6	4	18	.0	0	0	2,424
VEHICLE	1398	1405	294	3097	2.1	0	0	238,440
TRAIN CAR	7	5	1	13	.0	0	0	1,287
TRAIN YARD	10	6	8	24	.0	0	0	4,580
TRAIN YARD BUILDING	2	8	1	11	.0	0	0	1,485
TRAIN RIGHT-OF-WAY	65	44	22	131	.1	0	0	51,851
TRAIN(EXCEPT CTA)	1	3	2	6	.0	0	0	451
TRAIN-CTA	2	0	0	2	.0	0	0	490
TRAIN-COMMUTER	1	2	0	3	.0	0	0	405
TRAIN DEPOT-CTA	13	14	9	36	.0	0	0	3,984
TRAIN DEPOT-OTHER	33	44	15	92	.1	0	0	10,651
TRUCK STOP	8	16	6	30	.0	0	0	6,985
TRUCK TERMINAL	19	8	5	32	.0	0	0	63,376
WAREHOUSE	70	34	34	138	.1	0	0	42,357
WAREHOUSE SHIPPING DOCK	9	1	6	16	.0	0	0	2,604
WOODED AREA	19	7	6	32	.0	0	0	18,644
OTHER THAN THOSE ABOVE	501	300	267	1068	.7	0	0	380,517
UNKNOWN	210	110	180	500	.3	0	0	73,396
UNCODED	683	537	463	1683	1.1	0	0	71,315
TOTALS	58074	53969	34380	146423	100.0	0	0	27,501,564

ANNUAL VANDALISM ANALYSIS BY PROPERTY TYPE — 1988

PROPERTY TYPE	TIME OF DAY: DAY OFFNS	DAY ITEMS	NIGHT OFFNS	NIGHT ITEMS	UNKNOWN OFFNS	UNKNOWN ITEMS	TOTAL OFFNS	TOTAL ITEMS	DOLLAR VALUE STOLEN	DOLLAR VALUE RECOVERED	DOLLAR VALUE DESTROYED
AMMUNITION											
SHOTGUN AMMUNITION	0	0	2	2	3	3	5	5	0	0	870
OTHER AMMUNITION	0	0	1	1	1	1	2	2	0	0	100
AIRCRAFT	4	35	1	1	0	3	5	39	0	0	14,613
ANTIFREEZE	0	0	0	0	1	1	1	1	0	0	5
ANTIQUES	0	0	3	6	2	2	5	8	0	0	2,985
ART OBJECT	18	26	17	52	28	57	63	135	0	0	7,411
ANIMALS-LIVESTOCK											
CATTLE	4	4	2	2	3	4	9	10	0	0	4,800
FOWL	4	10	2	25	3	22	9	57	0	0	1,070
SHEEP	3	11	3	6	1	7	7	24	0	0	4,050
SWINE	1	1	0	0	0	0	1	1	0	0	20
OTHER ANIMALS	12	30	2	2	5	6	19	38	0	0	12,913
ANIMALS/DOMESTIC	104	181	57	174	70	97	231	452	0	0	64,071
APPLIANCE-HOUSEHOLD	53	129	42	85	37	86	132	300	0	0	54,004
AUDIO VISUAL EQUIP	29	45	30	43	77	120	136	208	0	0	16,966
AUTO PARTS/ACCESSORY	6492	12137	5495	13653	4781	7030	16768	32820	0	0	4,038,490
BATTERY	8	13	5	7	5	5	18	25	0	0	2,234
BICYCLE PARTS	50	84	29	55	26	58	105	197	0	0	4,121
BICYCLE	149	185	99	122	56	60	304	367	0	0	28,291
BOAT	41	55	27	38	18	19	86	112	0	0	82,185
BOAT OUTBOARD ENGINE	2	3	3	5	9	12	14	20	0	0	8,017
BOAT TRAILER	0	0	0	0	1	1	1	1	0	0	300
BOATING ACCESSORY	14	23	4	6	10	22	28	51	0	0	9,476
BOOK	15	144	0	0	2	17	17	161	0	0	5,059
CAMERA	2	2	5	7	6	9	13	18	0	0	5,800
CHECKS/ETC-NEGOTIABLE	0	0	2	4	2	1	4	5	0	0	715
CHEMICALS											
FERTILIZER	2	4003	1	1	1	1	4	4005	0	0	261
HERBICIDES	0	0	1	1	0	0	1	1	0	0	100
PESTICIDES	0	0	1	1	0	0	1	1	0	0	25
OTHER CHEMICALS	1	10	1	12	0	1	2	23	0	0	2,220
CONVERTER-TV,RADIO,ETC	5	5	0	0	2	4	7	9	0	0	606
CIGARETTES/TOBACCOS	2	2	5	8	0	3	7	13	0	0	552
CLOTHING	68	769	90	985	29	136	187	1890	0	0	61,736
COIN OPERATED MACHINES	39	76	50	61	32	53	121	190	0	0	35,468
COIN OPER. WASH. MACH.	9	20	6	8	10	42	25	70	0	0	6,640
COMPONENT CB AM/FM	4	4	0	0	3	5	7	9	0	0	369
CONSTRUCTION EQUIP	122	2236	25	51	65	172	212	2459	0	0	474,121
CONSTRUCTION MATERIAL	187	1955	90	182	132	714	409	2851	0	0	248,280
HEAVY CONSTRUCT. EQUIP	25	38	8	13	12	36	45	87	0	0	173,297
CONSUMABLES	6	145	12	122	5	19	23	286	0	0	16,639
COMPUTER	6	11	5	7	3	3	14	21	0	0	22,658
COMPUTER ACCESSORIES	5	6	1	1	0	0	6	7	0	0	3,070
COPPER ALLOYS	2	2	2	3450	2	3750	6	7202	0	0	40,587
CREDIT CARDS	2	2	0	0	1	1	3	3	0	0	0
COSMETICS	3	10	4	18	0	0	7	28	0	0	334
CURRENCY	29	1875	35	136	10	10	74	2021	0	0	9,873
COIN COLLECTORS ITEM	0	0	1	1	0	0	1	1	0	0	150
DOOR	2814	7572	3244	4030	1958	2922	8016	14524	0	0	1,346,842
DRIVERS LICENSE	0	0	1	2	0	0	1	2	0	0	101
DISK	0	0	1	9	0	0	1	9	0	0	162
DISK PLAYER	0	0	0	0	0	1	0	1	0	0	150
DRUGS-COMMON MEDICINE	2	2	0	0	1	1	3	3	0	0	643
NEEDLES AND SYRINGES	0	0	0	0	0	1	0	1	0	0	5
EXTERIOR OF BUILDING	680	860	358	558	458	561	1496	1979	0	0	403,970

ELECTRONIC EQUIPMENT	50	94	39	64	36	117	125	275	0	0	73,403
EXTERIOR OF HOUSE	533	693	443	603	273	325	1249	1621	0	0	292,664
EXPLOSIVES	0	0	0	0	1	6	1	6	0	0	70
FARM EQUIPMENT	12	18	5	15	18	24	35	57	0	0	92,543
FENCE	746	1197	438	605	390	566	1574	2368	0	0	270,525
FLATWARE	0	1	0	3	0	0	0	4	0	0	801
FIRE EXTINGUISHER	15	36	19	31	11	36	45	103	0	0	3,939
FISHING EQUIPMENT	3	9	2	6	1	2	6	17	0	0	763
CAMPING EQUIPMENT	16	32	8	13	8	8	32	53	0	0	9,505
HUNTING EQUIPMENT	3	4	1	1	0	0	4	5	0	0	460
OTHER SPORTING EQUIP.	64	77	41	52	49	83	154	212	0	0	34,830
MEAT	2	220	1	1	3	187	6	408	0	0	9,315
OTHER FOOD	14	139	16	232	5	154	35	525	0	0	2,703
FOOD STAMPS	1	1	0	1	0	0	1	2	0	0	290
FURNISHINGS	281	1476	338	854	215	656	834	2986	0	0	255,626
FURS	0	0	2	5	2	3	4	8	0	0	2,534
GRAIN	25	14498	23	554	19	1168	67	16220	0	0	56,241
GASOLINE	6	156	7	642	6	1389	19	2187	0	0	4,025
PETROLEUM PRODUCTS	3	102	4	3892	1	100	8	4094	0	0	8,755
FIREARMS											
FIREARMS-HANDGUNS	3	5	1	1	0	0	4	6	0	0	945
FIREARMS-RIFLES	0	0	1	1	0	0	1	1	0	0	100
FIREARMS-SHOTGUNS	2	3	0	0	0	0	2	3	0	0	250
FIREARMS-MILITARY	1	1	0	0	1	3	2	4	0	0	780
FIREARMS-OTHER	1	2	0	0	1	3	2	5	0	0	700
INTERIOR OF BUILDING	274	495	191	274	144	243	609	1012	0	0	244,109
GLASS	217	1617	227	361	120	274	564	2252	0	0	98,286
GRASS AND SOD	642	6093	629	6141	443	4023	1714	16257	0	0	331,876
HOUSEHOLD WARE	79	189	108	314	69	224	256	727	0	0	52,938
INTERIOR OF HOUSE	279	480	195	379	113	199	587	1058	0	0	535,762
IDENTIFICATION ITEMS	2	2	4	39	1	1	7	42	0	0	2,481
INSECT KILLER (ELECT.)	2	2	0	0	0	0	2	2	0	0	65
JEWELRY	9	22	25	38	7	32	41	92	0	0	6,240
LABORATORY EQUIPMENT	1	1	3	3	0	0	4	4	0	0	450
GOLF CLUBS AND ACCESS.	3	43	0	0	0	1	3	44	0	0	1,151
KEYS	0	1	0	1	0	0	0	2	0	0	2
GRILL (CHARCOAL,GAS)	8	9	9	14	2	2	19	25	0	0	2,658
SAFE	3	5	1	1	4	4	8	10	0	0	8,001
LAWN MOWERS POWERED	9	80	3	3	5	5	17	88	0	0	9,366
LAWN MOWERS MANUAL	1	2	2	2	2	3	5	7	0	0	832
LAWN FURNITURE	66	112	46	79	34	59	146	250	0	0	20,599
LAWN CARE EQUIPMENT	27	62	21	54	9	15	57	131	0	0	7,604
LICENSE PLATES	8	12	10	15	5	9	23	36	0	0	764
LIQUOR (ALCOHOL BEV.)	5	40	13	38	1	1	19	79	0	0	1,136
LUGGAGE	1	1	1	2	0	0	2	3	0	0	130
MAIL	44	288	23	131	20	41	87	460	0	0	2,156
MAIL BOX	2347	4909	1980	3111	1517	3743	5844	11763	0	0	289,080
MUSICAL INSTRUMENTS	11	14	4	16	7	13	22	43	0	0	25,980
MICROWAVE OVEN	5	6	4	8	1	2	10	16	0	0	3,569
OIL WELL EQUIPMENT	5	58	1	2	3	3	9	63	0	0	5,162
OFFICE EQUIPMENT											
TYPEWRITERS	3	4	3	3	1	1	7	8	0	0	2,195
CALCULATOR/ADD MACH.	1	1	1	2	1	1	3	4	0	0	665
DUPLICATING EQUIP	1	1	0	0	1	1	2	2	0	0	400
OTHER OFFICE EQUIP	20	41	10	14	7	21	37	76	0	0	21,229
PARKING METERS	22	161	15	26	15	22	52	209	0	0	12,730
PUBLIC ADDRESS SYSTEM	0	0	1	1	2	2	3	3	0	0	470
PAINT	29	38	27	29	10	13	66	80	0	0	12,986
PANELING	5	13	4	7	2	35	11	55	0	0	1,405
PHOTOGRAPHIC EQUIP	20	35	29	51	27	49	76	135	0	0	4,900
RADAR DETECTOR	9	9	9	11	1	2	19	22	0	0	3,470

ANNUAL VANDALISM ANALYSIS BY PROPERTY TYPE — 1988 cont'd

PROPERTY TYPE	TIME OF DAY: DAY OFFNS	DAY ITEMS	NIGHT OFFNS	NIGHT ITEMS	UNKNOWN OFFNS	UNKNOWN ITEMS	TOTAL OFFNS	TOTAL ITEMS	DOLLAR VALUE STOLEN	DOLLAR VALUE RECOVERED	DOLLAR VALUE DESTROYED
POWER TOOL	4	5	0	0	1	5	5	10	0	0	3,020
PRECIOUS METALS	2	2	0	0	0	0	2	2	0	0	400
PROJECTORS	0	0	0	0	1	1	1	1	0	0	70
PURSE OR WALLET	16	22	9	11	0	0	25	33	0	0	1,683
RADIO	34	51	35	53	21	32	90	136	0	0	25,312
RECORD/RECORD ALBUM	1	2	0	0	0	1	1	3	0	0	13
SHOPPING CART	1	2	2	2	0	0	3	4	0	0	350
RELIGIOUS ITEMS	4	4	3	28	0	0	7	32	0	0	2,665
RADIO-TWO-WAY CITIZEN	2	4	2	5	1	1	5	10	0	0	935
ATHLETIC EQUIPMENT	47	71	22	23	29	44	98	138	0	0	64,320
STEREO COMPONENTS	10	16	11	27	3	7	24	50	0	0	6,612
STREET/TRAFFIC SIGNS	66	116	76	197	54	138	196	451	0	0	37,533
SATELLITE DISH	5	5	6	6	9	11	20	22	0	0	15,785
SPEAKERS	10	25	10	27	9	25	29	77	0	0	5,540
STEREOS	22	32	27	34	18	33	67	99	0	0	25,834
TAPE DECKS	9	13	3	5	4	10	16	28	0	0	3,763
TAPE RECORDER	2	5	2	3	2	8	6	16	0	0	2,036
TAPES	3	55	6	70	4	26	13	151	0	0	906
TELEVISIONS	40	62	41	64	16	31	97	157	0	0	46,168
TELEPHONE ANSWER MACHI	1	1	0	3	0	0	1	4	0	0	271
TELEPHONE	92	115	143	205	48	62	283	382	0	0	28,750
TELEPHONE BOOTH	24	33	43	52	13	13	80	98	0	0	13,971
TOYS	21	41	9	25	4	18	34	84	0	0	3,222
TOOLS	28	62	10	68	24	138	62	268	0	0	12,574
TRAILER	51	81	29	34	33	39	113	154	0	0	74,800
TRAFFIC STANDARD	20	35	23	29	13	26	56	90	0	0	25,525
TIRES	2709	8357	2488	5487	2504	6798	7701	20642	0	0	1,526,208
TREE-SHRUBBERY-FLOWERS	420	1323	273	811	263	1084	956	3218	0	0	210,770
UTILITY POLES	24	58	11	15	5	7	40	80	0	0	19,905
WINDSHIELD	2276	3655	2337	2881	1369	1592	5982	8128	0	0	1,331,187
WHEELCOVERS	16	23	9	27	10	24	35	74	0	0	4,421
VIDEO EQUIPMENT	18	27	21	28	8	12	47	67	0	0	16,301
VIDEO ACCESSORIES	3	172	5	8	2	8	10	188	0	0	2,074
VENDING MACHINE	83	95	87	102	63	76	233	273	0	0	47,197
VEHICLES											
AUTOS	3722	7170	3135	5634	2068	4210	8925	17014	0	0	2,966,125
BUS	22	55	13	21	12	42	47	118	0	0	24,368
DUNE BUGGY	0	0	2	6	2	2	4	8	0	0	501
GOLFCART(MOTORIZED)	17	37	10	35	13	17	40	89	0	0	27,738
MINI BIKE	4	5	2	6	6	6	12	17	0	0	6,510
MOTOR SCOOTER	11	12	11	12	2	2	24	26	0	0	3,612
MOTORCYCLE	58	63	76	88	48	51	182	202	0	0	65,747
TRAIL BIKE	0	0	0	1	0	0	0	1	0	0	50
SNOW MOBILE	4	5	4	5	0	1	8	11	0	0	6,840
MOPED	8	9	11	14	6	6	25	29	0	0	3,674
FARM TRACTOR	24	41	5	5	31	41	60	87	0	0	37,312
TRUCK	225	285	204	1234	178	237	607	1756	0	0	271,612
MOTOR HOME	9	13	9	12	5	9	23	34	0	0	11,945
OTHER MOTOR VEHICLE	47	68	34	39	38	50	119	157	0	0	51,446
WINDOW	14413	27379	16120	24287	10779	17485	41312	69151	0	0	7,156,713
OTHER COMMODITIES	5009	20601	3914	14638	2825	10646	11748	45885	0	0	3,257,211
UNKNOWN	16	15	20	17	65	63	101	95	0	0	0
NONE	24	23	38	30	42	66	104	119	0	0	0
UNCODED	11440	14369	9857	13978	2244	3487	23541	31834	0	0	0
TOTALS	58074	151051	53969	113091	34380	76644	146423	340786	0	0	27,501,564

OFFENSE AND CLEARANCE DATA

SECTION II

OFFENSE AND CLEARANCE DATA

The Offense and Clearance Trend report is produced annually upon request for each reporting agency and summarized on the state level. Index crime offense information are developed from this summary.

The **Offense and Clearance Trend** report includes:

Offenses Known to the Police — the number of offenses scored.

Offenses Actually Occurred — offenses police pursued through investigation to solution; the total Offenses Known to Police minus Unfounded Offenses and Offenses Referred to Responsible Jurisdiction; used to compile the Crime Index.

Total Offenses Cleared — Cleared by Arrest-Adult, Cleared by Arrest-Juvenile, Failed to File Complaint or Prosecute-Adult, Failed to File Complaint or Prosecute-Juvenile, Other Exceptional Clearances-Adult, and Other Exceptional Clearances-Juvenile; administratively closed cases are not considered clearances.

OFFENSE AND CLEARANCE TRENDS — 1988/1987

INDEX OFFENSES

OFF. CODE	OFFENSE CLASSIFICATION	OFFENSES KNOWN TO POLICE 1988 ANNUAL	1987 ANNUAL	88/87 PCT CHG	OFFENSES ACTUALLY OCCURRED 1988 ANNUAL	1987 ANNUAL	88/87 PCT CHG	TOTAL OFFENSES CLEARED 1988 ANNUAL	1987 ANNUAL	88/87 PCT CHG	1988 PCT CLRD	1987 PCT CLRD
	HOMICIDE TOTAL	1394	1350	3+	1385	1335	4+	990	997	1-	71%	74%
*0110	MURDER-FIRST DEGREE	991	983	1+	986	976	1+	690	720	4-	69%	73%
*012A	ATTEMPT - HANDGUN	191	167	14+	191	162	18+	124	113	10+	64%	69%
*012B	ATTEMPT - OTHER FIREARM	38	34	12+	38	33	15+	27	27	0	71%	81%
*0122	ATTEMPT - KNIF/CT	80	67	19+	77	66	17+	66	53	25+	85%	80%
*0123	ATTEMPT - OT WPNS	24	36	33-	24	35	31-	20	26	23-	83%	74%
*0124	ATTEMPT - HAND/FIS/FT	5	3	67+	4	3	33+	4	3	33+	100%	100%
*0130	MURDER-SECOND DEGREE	3	3	0	3	3	0	3	1	200+	100%	33%
0141	INVOLUNTARY MANSLAUGHTER	23	13	77+	23	13	77+	19	13	46+	82%	100%
0142	RECKLESS HOMICIDE	39	44	11-	39	44	11-	37	41	10-	94%	93%
*0150	JUSTIFIABLE HOMICIDE	30	35	14-	30	35	14-	1	0	0	3%	0%
	CRIM SEXUAL ASSAULT TOTAL	6761	6702	1+	6086	5964	2+	3179	3170	0	52%	53%
*0261	AGGRAVATED HANDGUN	460	495	7-	427	455	6-	134	164	18-	31%	36%
*0262	AGGRAVATED OT FIREARM	32	22	45+	30	20	50+	12	15	20-	40%	75%
*0263	AGGRAVATED KNIF/CUT INST	592	645	8-	551	593	7-	230	203	13+	41%	34%
*0264	AGGRAVATED OT WEAPON	133	139	4-	122	131	7-	71	55	29+	58%	41%
*0265	AGGRAVATED OT MEANS	2100	1994	5+	1887	1793	5+	1188	1168	2+	62%	65%
*0271	ATTEMPT HANDGUN	41	39	5+	40	37	8+	9	14	36-	22%	37%
*0272	ATTEMPT OT FIREARM	8	1	700+	8	1	700+	5	0	0	62%	0%
*0273	ATTEMPT KNIF/CUT INST	117	94	24+	115	88	31+	38	32	19+	33%	36%
*0274	ATTEMPT OT WEAPON	26	26	0	26	25	4+	9	7	29+	34%	28%
*0275	ATTEMPT OT MEANS	159	164	3-	151	161	6-	70	79	11-	46%	49%
*0281	CRIMINAL SEXUAL ASSAULT	2639	2615	1+	2308	2239	3+	1235	1247	1-	53%	55%
*0291	ATTEMPT CRIM SEX ASSAULT	454	468	3-	421	421	0	178	186	4-	42%	44%
	ROBBERY TOTAL	36687	37190	1-	36095	36572	1-	7336	6992	5+	20%	19%
*031A	ARMED - HANDGUN	8866	8699	2+	8714	8536	2+	1471	1319	12+	16%	15%
*031B	ARMED - OTHER FIREARM	341	325	5+	336	319	5+	90	85	6+	26%	26%
*0312	ARMED - KNIF/CT	3400	3413	0	3338	3359	1-	686	657	4+	20%	19%
*0313	ARMED - OT WPN	2447	2283	7+	2396	2229	7+	471	444	6+	19%	19%
*0320	STR ARM-NO WPN	18148	19001	4-	17892	18723	4-	3835	3766	2+	21%	20%
*033A	ATTEMPT - HANDGUN	646	691	7-	638	683	7-	129	129	0	20%	18%
*033B	ATTEMPT - OTHER FIREARM	60	55	9+	59	54	9+	14	17	18-	23%	31%
*0334	ATTEMPT - ARMED KNIF/CT	481	437	10+	474	428	11+	82	60	37+	17%	14%
*0337	ATTEMPT-ARMED OT WEAPON	365	381	4-	360	376	4-	76	80	5-	21%	21%
*0340	ATTEMPT - STR ARM-NO WPN	1933	1905	1+	1888	1865	1+	482	435	11+	25%	23%
	AGGRAVATED BATTERY TOTAL	182552	169216	8+	180159	166693	8+	113415	106395	7+	62%	63%
*041A	AGGRAVATED - HANDGUN	4832	4301	12+	4757	4245	12+	2150	2162	1-	45%	50%
*041B	AGGRAVATED-OTHER FIREARM	643	764	16-	636	757	16-	284	349	19-	44%	46%
*0420	AGGRAVATED - KNIF/CT	8792	8694	1+	8683	8550	2+	5526	5468	1+	63%	63%
*0430	AGGRAVATED - OT WPN	16023	15341	4+	15852	15141	5+	8639	8580	1+	54%	56%
*0440	AGGRAVATED - HAN/FIS/FT	4937	5723	14-	4874	5668	14-	2875	3201	10-	58%	56%
0445	AGGRAVATED - HAN/FIS/FT	3786	5094	26-	3728	5031	26-	2466	3084	20-	66%	61%
0460	SIMPLE BATTERY	141643	127623	11+	139746	125647	11+	90253	82535	9+	64%	65%
0470	RECKLESS CONDUCT	1896	1676	13+	1883	1654	14+	1222	1016	20+	64%	61%
	AGGRAVATED ASSAULT TOTAL	37258	33273	12+	36844	32833	12+	24372	22038	11+	66%	67%
*051A	AGGRAVATED - HANDGUN	7418	7026	6+	7349	6936	6+	4787	4657	3+	65%	67%
*051B	AGGRAVATED-OTHER FIREARM	1001	1020	2-	989	1011	2-	706	743	5-	71%	73%
*0520	AGGRAVATED - KNIF/CT	5368	5072	6+	5323	5014	6+	3907	3692	6+	73%	73%
*0530	AGGRAVATED - OT WPN	3208	2829	13+	3181	2802	14+	2241	1967	14+	70%	70%

0545	AGGRAVATED - HAN/FIS/FT	827	804	3+	817	788	4+	639	600	7+	78%	76%
0560	SIMPLE ASSAULT	19436	16522	18+	19185	16282	18+	12092	10379	17+	63%	63%
	BURGLARY TOTAL	132167	132820	0	129884	130256	0	14147	13867	2+	10%	10%
*0610	FORCIBLE ENTRY	63419	66653	5-	62721	65761	5-	6589	6783	3-	10%	10%
*0620	UNLAW ENTRY (NO FORCE)	21643	22471	4-	21053	21813	3-	2413	2596	7-	11%	11%
*0625	RESIDENTIAL-FORCE ENTRY	23722	20663	15+	23370	20332	15+	2624	2149	22+	11%	10%
*0626	RESIDENTIAL-NO FORCE	9445	8795	7+	9171	8543	7+	1228	1090	13+	13%	12%
*0630	ATTEMPT - FORCE ENTRY	13938	14238	2-	13569	13807	2-	1293	1249	4+	9%	9%
	BURG FROM MOTOR VEH TOTAL	52762	50385	5+	52374	50013	5+	3814	3669	4+	7%	7%
*0710	OVER 300 (1972-81>150)	15993	14854	8+	15908	14780	8+	835	792	5+	5%	5%
*0720	300+UNDER (1972-81<150)	34444	33426	3+	34181	33165	3+	2733	2645	3+	7%	7%
*0750	ATTEMPT - BURG MOT VEH	2325	2105	10+	2285	2068	10+	246	232	6+	10%	11%
	THEFT TOTAL	306047	296167	3+	301454	291411	3+	74827	72470	3+	24%	24%
*0810	OVER 300 (1972-81>150)	70592	64916	9+	69468	63764	9+	9235	8762	5+	13%	13%
*0820	300+UNDER (1972-81<150)	228476	224917	2+	225100	221427	2+	62999	61598	2+	27%	27%
*0850	ATTEMPT - THEFT	6979	6334	10+	6886	6220	11+	2593	2110	23+	37%	33%
	MOTOR VEHICLE THEFT TOTAL	77160	69589	11+	70087	62746	12+	8955	7291	23+	12%	11%
*0910	AUTOS	60906	55059	11+	54399	48767	12+	7169	5863	22+	13%	12%
*0915	TRUCKS/BUSES	4677	3564	31+	4295	3212	34+	555	364	52+	12%	11%
*0918	OTHER VEHICLES	3208	3256	1-	3086	3131	1-	485	450	8+	15%	14%
*0920	ATTEMPT - AUTOS	7866	7311	8+	7811	7245	8+	699	576	21+	8%	7%
*0925	ATTEMPT - TRUCKS/BUSES	312	216	44+	307	212	45+	24	18	33+	7%	8%
*0930	ATTEMPT - OTHER VEHICLE	191	183	4+	189	179	6+	23	20	15+	12%	11%
	ARSON TOTAL	5445	5286	3+	5305	5155	3+	932	996	6-	17%	19%
*1010	ARSON EXPLOSIVE DEVICE	201	176	14+	185	161	15+	23	22	5+	12%	13%
*1020	ARSON INCENDIARY DEVICE	3895	3685	6+	3822	3613	6+	490	509	4-	12%	14%
*1025	AGGRAVATED ARSON	591	657	10-	584	651	10-	219	240	9-	37%	36%
1030	POSS EXPL/INCEN DEVICE	73	62	18+	63	58	9+	37	37	0	58%	63%
*1090	ATTEMPT - ARSON	685	706	3-	651	672	3-	163	188	13-	25%	27%
*	CRIME INDEX CRIME TOTAL	670510	650140	3+	654189	633461	3+	145202	140180	4+	22%	22%

NON-INDEX OFFENSES

	DECEPTION TOTAL	22114	20271	9+	21405	19571	9+	8796	8237	7+	41%	42%
1110	DECEPTIVE PRACTICES	13967	12337	13+	13517	11932	13+	5238	4810	9+	38%	40%
1120	FORGERY	5544	5265	5+	5378	5089	6+	2336	2202	6+	43%	43%
1130	FRAUD	1147	1311	13-	1100	1247	12-	539	581	7-	49%	46%
1140	EMBEZZLEMENT	60	45	33+	57	41	39+	33	14	136+	57%	34%
1150	CREDIT CARDS	915	902	1+	887	871	2+	458	475	4-	51%	54%
1160	DECPT ALTERING OF COINS	18	24	25-	14	22	36-	2	2	0	14%	9%
1170	FALSE REP POLICE/ORGANIZ	70	116	40-	66	111	41-	33	66	50-	50%	59%
1180	FALSE PERSONATION OFF.	62	N/A		62	N/A		37	N/A		59%	N%
1190	ATTEMPT - DECEPTION	331	271	22+	324	258	26+	120	87	38+	37%	33%
1200	STOLEN PROP-BUY/REC/POSS	1822	1709	7+	1775	1668	6+	1534	1453	6+	86%	87%
1210	THEFT LBR/SERV/USE PROP	3541	3225	10+	3414	3104	10+	1008	926	9+	29%	29%
1220	THEFT OF LOST/MISLAY PRT	763	637	20+	747	586	27+	117	113	4+	15%	19%
1230	POSS KEYS TO COIN OP MAC	44	26	69+	43	26	65+	26	13	100+	60%	50%
1235	UNLAW USE RECORDED SOUND	3	2	50+	3	2	50+	1	2	50-	33%	100%
1240	UNLAWFUL USE OF COMPUTER	13	17	24-	11	16	31-	2	9	78-	18%	56%
1245	CABLE TV SERVICE OFFENSE	86	107	20-	83	105	21-	53	74	28-	63%	70%

N/A=OFFENSE CODES NOT ESTABLISHED FOR REPORT YEAR BEING COMPARED - JUSTIFIABLE HOMICIDE(0150) IS NOT INCLUDED IN ANY TOTALS

OFFENSE AND CLEARANCE TRENDS — 1988/1987 cont'd

OFF. CODE	OFFENSE CLASSIFICATION	OFFENSES KNOWN TO POLICE 1988 ANNUAL	1987 ANNUAL	88/87 PCT CHG	OFFENSES ACTUALLY OCCURRED 1988 ANNUAL	1987 ANNUAL	88/87 PCT CHG	TOTAL OFFENSES CLEARED 1988 ANNUAL	1987 ANNUAL	88/87 PCT CHG	1988 PCT CLRD	1987 PCT CLRD
	VANDALISM TOTAL	163807	161349	2+	162088	159411	2+	32262	31311	3+	19%	19%
1310	CRIM DAMAGE TO PROPERTY	74276	76029	2-	73364	74963	2-	13424	13965	4-	18%	18%
1320	CRIM DAMAGE TO VEHICLE	71268	67974	5+	70756	67393	5+	7778	7094	10+	10%	10%
1330	CRIM TRESPASS TO LAND	9442	9649	2-	9260	9458	2-	6783	6754	0	73%	71%
1340	CRIM DAMG/ST SUP PROP	2161	2391	10-	2144	2374	10-	519	568	9-	24%	23%
1350	CRIM TRES/ST SUP LAND	919	779	18+	907	773	17+	738	628	18+	81%	81%
1360	CRIM TRESPASS TO VEH	2662	2256	18+	2631	2231	18+	1350	1098	23+	51%	49%
1365	CRIM TRESPASS TO RESID.	2879	2057	40+	2831	2012	41+	1609	1151	40+	56%	57%
1370	CRIM DAMG FIRE FGT APPA	39	47	17-	38	46	17-	12	11	9+	31%	23%
1375	INSTITUTIONAL VANDALISM	124	124	0	121	118	3+	19	9	111+	15%	7%
1380	UNAUTHOR POSS/STORE WPN	37	43	14-	36	43	16-	30	33	9-	83%	76%
	DEADLY WEAPONS TOTAL	12841	10965	17+	12648	10733	18+	11734	9973	18+	92%	92%
141A	UNLAWFUL USE HANDGUN	2920	2505	17+	2813	2375	18+	2435	2039	19+	86%	85%
141B	UNLAWFUL USE OTH FIREARM	720	638	13+	703	626	12+	601	522	15+	85%	83%
141C	UNLAWFUL USE OT DANG WPN	2292	2169	6+	2283	2151	6+	2123	2046	4+	92%	95%
142A	UNLAWFUL SALE HANDGUN	61	33	85+	61	33	85+	55	29	90+	90%	87%
142B	UNLAWFUL SALE OT FIREARM	14	15	7-	14	13	8+	10	11	9-	71%	84%
143A	UNLAWFUL POSS HANDGUN	4500	3605	25+	4474	3556	26+	4337	3462	25+	96%	97%
143B	UNLAWFUL POSS OT FIREARM	705	631	12+	682	616	11+	635	575	10+	93%	93%
143C	UNLAWFUL POSS AMMUNITION	383	295	30+	381	294	30+	369	290	27+	96%	98%
1440	REG SALES BY DEALER	12	5	140+	12	5	140+	4	2	100+	33%	40%
1450	DEFACE ID MARK	44	33	33+	41	32	28+	38	27	41+	92%	84%
1460	NO ID CARD-ARMS/AMMO	1183	1015	17+	1178	1011	17+	1122	956	17+	95%	94%
149A	ATTEMPT - HANDGUN	1	3	67-	0	3	100-	0	2	100-	0%	66%
149B	ATTEMPT - OTHER FIREARM	0	3	100-	0	3	100-	0	0	0	0%	0%
149C	ATTEMPT - OT DANG WEAPON	6	15	60-	6	15	60-	5	12	58-	83%	80%
	SEX OFFENSES TOTAL	9616	9519	1+	8998	8903	1+	4982	5022	1-	55%	56%
1505	PROSTITUTION	573	683	16-	562	660	15-	520	613	15-	92%	92%
1510	SOLICIT FOR PROSTITUTE	361	248	46+	360	242	49+	347	215	61+	96%	88%
1515	PANDERING	9	12	25-	9	12	25-	7	11	36-	77%	91%
1520	KEEP PLACE/PROSTITUTE	9	7	29+	9	7	29+	3	2	50+	33%	28%
1525	PATRONIZING PROSTITUTE	11	23	52-	11	23	52-	10	21	52-	90%	91%
1530	PIMPING	11	4	175+	11	4	175+	3	3	0	27%	75%
1535	OBSCENITY	50	58	14-	49	56	13-	23	21	10+	46%	37%
1540	HARMFUL MATERIAL	13	19	32-	11	18	39-	6	6	0	54%	33%
1542	TIE IN SALE OBS PUB DIS	3	5	40-	3	4	25-	1	2	50-	33%	50%
1545	EXPLOITATION OF A CHILD	5	11	55-	4	8	50-	1	1	0	25%	12%
1562	AGG CRIM SEXUAL ABUSE	1727	1569	10+	1556	1414	10+	997	955	4+	64%	67%
1563	CRIMINAL SEXUAL ABUSE	2233	2258	1-	1958	1984	1-	1058	1116	5-	54%	56%
1565	INDEC SOLIC CHILD	214	256	16-	192	237	19-	60	89	33-	31%	37%
1570	PUBLIC INDECENCY	3872	3784	2+	3819	3728	2+	1757	1740	1+	46%	46%
1580	SEX RELATIONS W/FAMILIES	80	106	25-	60	91	34-	28	45	38-	46%	49%
1582	CHILD PORNOGRAPHY	32	35	9-	28	30	7-	19	19	0	67%	63%
1585	ALL OTHERS	308	328	6-	261	280	7-	109	123	11-	41%	43%
1590	ATTEMPT - SEX OFFENSE	105	113	7-	95	105	10-	33	40	18-	34%	38%
	GAMBLING TOTAL	341	314	9+	314	295	6+	199	197	1+	63%	66%
1610	BOOKMAKING	35	44	20-	30	39	23-	17	25	32-	56%	64%
1620	NUMBERS - LOTTERY	10	6	67+	10	6	67+	4	2	100+	40%	33%
1630	KEEP GAMBLING PLACE	71	36	97+	69	35	97+	58	27	115+	84%	77%
1640	REGS FED GAMBLE STAMPS	4	1	300+	4	1	300+	1	0	0	25%	0%
1650	CARD GAME OPERATING	9	7	29+	9	7	29+	7	3	133+	77%	42%

1651	CARD GAME PLAYING	32	42	24-	31	40	23-	25	35	29-	80%	87%
1660	DICE GAME OPERATING	6	17	65-	5	16	69-	2	8	75-	40%	50%
1661	DICE GAME PLAYING	55	68	19-	49	65	25-	41	52	21-	83%	80%
1670	GAMBLING DEVICE	17	17	0	17	16	6+	5	10	50-	29%	62%
1680	ALL OTHER	102	76	34+	90	70	29+	39	35	11+	43%	50%
	OFFEN INVOL CHILD TOTAL	29672	29784	0	27807	27716	0	18398	18313	0	66%	66%
1705	PROTECTIVE CUSTODY	N/A	1328		N/A	996		N/A	416		N%	41%
1710	ENDANGER LIFE/HEALTH	805	385	109+	636	303	110+	299	145	106+	47%	47%
1720	CONTRIB DELIQ MINOR	1026	1191	14-	1001	1160	14-	835	992	16-	83%	85%
1725	CONTRIB CRM DELINQ CHILD	101	N/A		99	N/A		77	N/A		77%	N%
1730	CURFEW	5533	5714	3-	5493	5682	3-	5133	5361	4-	93%	94%
1740	RUN AWAYS	15214	14417	6+	14696	13871	6+	9470	8950	6+	64%	64%
1750	CHILD ABUSE	1577	1187	33+	1074	773	39+	343	250	37+	31%	32%
1760	PATERNITY	12	8	50+	8	7	14+	1	2	50-	12%	28%
1770	TRUANCY	888	690	29+	803	626	28+	565	440	28+	70%	70%
1780	ALL OTHER	4516	4864	7-	3997	4298	7-	1675	1757	5-	41%	40%
	CANNABIS CONTROL TOTAL	8064	7855	3+	7996	7772	3+	7415	7247	2+	92%	93%
1811	POSS 30 GRAMS OR LESS	6422	6143	5+	6391	6114	5+	6089	5873	4+	95%	96%
1812	POSS OF OVER 30 GRAMS	481	569	15-	480	566	15-	449	538	17-	93%	95%
1821	MAN/DEL/POS 10 GMS/LESS	221	239	8-	216	236	8-	192	200	4-	88%	84%
1822	MAN/DEL/POS OVER 10 GMS	313	354	12-	308	350	12-	282	322	12-	91%	92%
1830	CASUAL DELIVERY	50	31	61+	50	29	72+	37	22	68+	74%	75%
1840	UNDER 18 DELIVERY	16	16	0	16	15	7+	12	10	20+	75%	66%
1850	PROD OF CANNABIS PLANT	165	142	16+	160	136	18+	106	86	23+	66%	63%
1860	CALCUL CANNA CONSPIRACY	10	12	17-	10	12	17-	10	12	17-	100%	100%
1880	OTHER	386	349	11+	365	314	16+	238	184	29+	65%	58%
1900	INTOXICATING COMPOUND	151	137	10+	150	133	13+	137	122	12+	91%	91%
	CONT SUBSTANCE ACT TOTAL	5338	4003	33+	5237	3884	35+	4298	3235	33+	82%	83%
2010	MANUFACTURE-INTENT	601	435	38+	582	424	37+	498	354	41+	85%	83%
2020	POSS CONT SUBSTANCE	3308	2566	29+	3268	2515	30+	2992	2264	32+	91%	90%
2030	LOOK-ALIKE SUBSTANCE	103	62	66+	102	60	70+	85	54	57+	83%	90%
2040	DEL/POSS-INTENT TO DEL	540	388	39+	528	383	38+	425	310	37+	80%	80%
2050	CRIM DRUG CONSPIRACY	20	30	33-	19	30	37-	14	20	30-	73%	66%
2060	LICENSED OPER-REGISTR	2	0	0	2	0	0	2	0	0	100%	0%
2070	DEL-PERSON UNDER 18	12	14	14-	12	13	8-	7	6	17+	58%	46%
2080	FAIL KEEP REC-OPER	1	4	75-	1	4	75-	0	0	0	0%	0%
2090	OTHER	751	504	49+	723	455	59+	275	227	21+	38%	49%
	HYPO SYRG NEED ACT TOTAL	737	563	31+	737	562	31+	713	540	32+	96%	96%
2110	POSSESSION OR SALE	733	563	30+	733	562	30+	711	540	32+	96%	96%
2120	FAIL TO KEEP RECORDS	4	0	0	4	0	0	2	0	0	50%	0%
	LIQUOR CONT ACT TOTAL	22125	20821	6+	21922	20532	7+	20830	19512	7+	95%	95%
2210	SALE TO MINOR,DRUNK,ETC	1038	1010	3+	1004	958	5+	866	831	4+	86%	86%
2220	ILLEGAL POSS BY MINOR	9943	9792	2+	9913	9755	2+	9574	9482	1+	96%	97%
2230	ILLEGAL CONSUME MINOR	6977	6564	6+	6899	6461	7+	6687	6221	7+	96%	96%
2240	MISREPRES AGE BY MINOR	627	524	20+	616	504	22+	514	401	28+	83%	79%
2250	OTHER	3540	2931	21+	3490	2854	22+	3189	2577	24+	91%	90%
	MOTOR VEH OFFENSES TOTAL	226780	220474	3+	224316	217492	3+	201188	194518	3+	89%	89%
2410	DRIV INFLU-ALCOHOL	40128	41650	4-	39848	41308	4-	39113	40580	4-	98%	98%
2420	DRIV INFLU-DRUGS	226	227	0	224	222	1+	219	209	5+	97%	94%
2430	TRANS ALCOHOL LIQR	17767	16737	6+	17752	16714	6+	17447	16399	6+	98%	98%
2440	RECKLESS DRIVING	7093	7388	4-	6751	6986	3-	4465	4410	1+	66%	63%
2445	HIT AND RUN	19926	19795	1+	19592	19474	1+	4754	4489	6+	24%	23%
2450	DRAG RACING	729	685	6+	603	563	7+	469	409	15+	77%	72%
2455	NO REGISTRATION	32303	35234	8-	31106	33662	8-	29806	32118	7-	95%	95%

N/A=OFFENSE CODES NOT ESTABLISHED FOR REPORT YEAR BEING COMPARED - JUSTIFIABLE HOMICIDE(0150) IS NOT INCLUDED IN ANY TOTALS

OFFENSE AND CLEARANCE TRENDS — 1988/1987 cont'd

OFF. CODE	OFFENSE CLASSIFICATION	OFFENSES KNOWN TO POLICE 1988 ANNUAL	1987 ANNUAL	88/87 PCT CHG	OFFENSES ACTUALLY OCCURRED 1988 ANNUAL	1987 ANNUAL	88/87 PCT CHG	TOTAL OFFENSES CLEARED 1988 ANNUAL	1987 ANNUAL	88/87 PCT CHG	1988 PCT CLRD	1987 PCT CLRD
2460	CANCL/SUSPEND/REVOK REG	2012	1258	60+	1999	1247	60+	1905	1197	59+	95%	95%
2465	IMPROPER USE OF REGIST	6610	5809	14+	6580	5763	14+	6222	5448	14+	94%	94%
2470	NO DRIVERS LICENSE	24745	23630	5+	24713	23590	5+	24147	23092	5+	97%	97%
2475	ANTI-THEFT LAWS	530	350	51+	526	349	51+	477	293	63+	90%	83%
2480	SUSP/REVOK OPER LIC	64528	60264	7+	64460	60189	7+	63525	59318	7+	98%	98%
2485	DRIVR/PASS SAFETY BELTS	5701	3264	75+	5700	3262	75+	4592	2725	69+	80%	83%
2490	UNLAWFUL USE OPER LIC	1908	1769	8+	1907	1765	8+	1768	1678	5+	92%	95%
2495	FLEE-ELUDE POLICE OFF	2574	2414	7+	2555	2398	7+	2279	2153	6+	89%	89%
2500	CRIMINAL ABORTION	5	1	400+	5	1	400+	2	0	0	40%	0%
	DISORDERLY CONDUCT TOTAL	68081	67198	1+	65702	64363	2+	27503	27109	1+	41%	42%
2805	VAGRANCY	138	177	22-	135	171	21-	89	110	19-	65%	64%
2807	DRUNKENNESS	2764	2900	5-	2672	2752	3-	1907	1982	4-	71%	72%
2810	PROWLER	2565	3041	16-	2101	2366	11-	232	235	1-	11%	9%
2820	TELEPHONE THREAT	7994	7307	9+	7821	7160	9+	1837	1543	19+	23%	21%
2825	HARASSMENT BY TELEPHONE	18051	16371	10+	17549	15935	10+	3186	2737	16+	18%	17%
2830	OBSCENE PHONE CALL	3630	3875	6-	3582	3815	6-	386	420	8-	10%	11%
2840	FALSE FIRE ALARM	504	587	14-	485	562	14-	150	184	18-	30%	32%
2850	BOMB THREAT	1216	1301	7-	1154	1239	7-	100	114	12-	8%	9%
2860	FALSE POLICE REPORT	553	554	0	515	511	1+	393	387	2+	76%	75%
2870	PEEPING TOM	764	844	9-	737	821	10-	214	240	11-	29%	29%
2880	CONFINE TO PREVNT CRIME	29	24	21+	29	24	21+	23	17	35+	79%	70%
2890	OTHER-NOT DRUNKENESS	29873	30217	1-	28922	29007	0	18986	19140	1-	65%	65%
2900	AIR RIFLES	549	566	3-	534	540	1-	308	287	7+	57%	53%
3000	FIREWORKS	5708	5929	4-	5218	5558	6-	1123	1274	12-	21%	22%
3100	MOB ACTION/RELATED OFFNS	275	245	12+	275	243	13+	249	227	10+	90%	93%
3200	ARMED VIOLENCE	176	169	4+	176	163	8+	151	145	4+	85%	88%
3300	PUBLIC DEMONSTRATION	44	38	16+	43	36	19+	29	21	38+	67%	58%
3400	LOOTING	5	0	0	5	0	0	5	0	0	100%	0%
3500	PRTY FORFEIT (PUB NUIS)	34	42	19-	30	42	29-	25	39	36-	83%	92%
	INTER W/PUB OFFICER TOTAL	8102	7395	10+	8088	7365	10+	7734	7078	9+	95%	96%
3710	RESIST/OBST/DISARM OFF.	6619	6230	6+	6613	6223	6+	6418	6059	6+	97%	97%
3720	REFUSE TO AID OFFICER	31	31	0	31	31	0	29	30	3-	93%	96%
3730	OBSTRUCTING JUSTICE	942	655	44+	940	651	44+	877	598	47+	93%	91%
3740	CONCEAL/AID FUGITIVE	39	28	39+	38	26	46+	33	23	43+	86%	88%
3750	ESCAPE	417	398	5+	412	384	7+	332	325	2+	80%	84%
3760	AIDING ESCAPE	13	11	18+	13	11	18+	13	11	18+	100%	100%
3770	CONTRABAND TO PENAL INS	41	42	2-	41	39	5+	32	32	0	78%	82%
3800	INTERFER W/JUDICIAL PROC	108	106	2+	105	106	1-	83	84	1-	79%	79%
3810	CONTEMPT OF COURT	2451	2543	4-	2412	2532	5-	2306	2385	3-	95%	94%
3820	PERJURY	35	45	22-	34	43	21-	27	30	10-	79%	69%
3910	BRIBERY	53	51	4+	53	50	6+	44	41	7+	83%	82%

3920	OFFICIAL MISCONDUCT	19	7	171+	18	7	157+	13	4	225+	72%	57%
3960	INTIMIDATION	524	456	15+	502	439	14+	263	208	26+	52%	47%
3965	ETHNIC INTIMIDATION	27	N/A		25	N/A		13	N/A		52%	N%
3970	EXTORTION	29	26	12+	25	22	14+	8	4	100+	32%	18%
	KIDNAPING TOTAL	1186	1063	12+	1043	918	14+	547	535	2+	52%	58%
4210	KIDNAPING	127	107	19+	92	76	21+	43	33	30+	46%	43%
4220	AGGRAVATED KIDNAPING	46	58	21-	40	52	23-	16	36	56-	40%	69%
4230	UNLAWFUL RESTRAINT	472	506	7-	441	472	7-	277	311	11-	62%	65%
4240	FORCIBLE DETENTION	7	10	30-	7	7	0	1	3	67-	14%	42%
4250	CHILD ABDUCTION	316	339	7-	265	269	1-	139	115	21+	52%	42%
4255	ATTEMPT CHILD ABDUCTION	166	N/A		148	N/A		26	N/A		17%	N%
4260	AID/ABET CHILD ABDUCTN	7	5	40+	7	5	40+	6	5	20+	85%	100%
4270	HARBORING A RUNAWAY	45	38	18+	43	37	16+	39	32	22+	90%	86%
4310	POSS OF BURGLARY TOOLS	203	209	3-	203	208	2-	192	201	4-	94%	96%
4387	VIOL OF ORDERS OF PROTEC	3660	2845	29+	3553	2759	29+	2251	1704	32+	63%	61%
4510	PROBATION-VIOLATION	280	321	13-	250	298	16-	204	276	26-	81%	92%
4625	PAROLE-REVOCATION	43	47	9-	38	47	19-	37	42	12-	97%	89%
4710	SUSPICION	636	474	34+	619	446	39+	92	86	7+	14%	19%
4720	AWOL AND DESERTION	104	102	2+	73	77	5-	66	76	13-	90%	98%
4730	ILLEGAL ENTRY-ALIEN	22	11	100+	21	11	91+	10	7	43+	47%	63%
5000	OTHER CRIMINAL OFFENSES	4516	4655	3-	4331	4437	2-	3096	2751	13+	71%	62%
5060	OTHER TRAFFIC OFFENSES	15724	15541	1+	15699	15511	1+	14286	14094	1+	90%	90%
5080	OTHER DEPARTMENTAL SERV	5683	9061	37-	5443	8767	38-	1923	2698	29-	35%	30%
	NON INDEX CRIME TOTAL	793863	762762	4+	779701	747017	4+	483048	459928	5+	61%	61%
	TOTAL FOR CRIME CODES	1464373	1412902	4+	1433890	1380478	4+	628250	600108	5+	43%	43%
	GRAND TOTAL	1464373	1412902	4+	1433890	1380478	4+	628250	600108	5+	43%	43%

N/A=OFFENSE CODES NOT ESTABLISHED FOR REPORT YEAR BEING COMPARED - JUSTIFIABLE HOMICIDE(0150) IS NOT INCLUDED IN ANY TOTALS

ADULT AND JUVENILE ARREST DATA

SECTION III

ADULT AND JUVENILE ARREST DATA

The Adult and Juvenile Arrest Trend report is produced annually upon request for each reporting agency and summarized on the state level. Index crime arrest information are developed from this summary.

The **Adult and Juvenile Arrest Trend** report includes:

Total Adults Arrested — compiled from police dispositions of Arrested and Held for Prosecution (including Released on Bond); Summoned, Cited, or Notified; Released Without Charge; and Referred to Other Agency.

Total Juveniles Arrested — compiled from police dispositions of Handled within Department and Released; Summoned, Cited, or Notified; Referred to Welfare Agency; Referred to Juvenile Court; Referred to Criminal or Adult Court; and Referred to Other Agency.

Total Adult and Juvenile Arrests.

Adult and juvenile arrest totals for 1988 should be considered with caution when compared to 1987 figures. In 1988, Chicago Police Department (CPD) began reporting arrests for aggravated assault as index offense arrests. The statewide increase in arrest totals for this offense is chiefly the result of this CPD reporting change.

For further information, contact the Chicago Police Department's Research and Development Division at (312) 744-6203.

ADULT AND JUVENILE ARREST TRENDS — 1988/1987

INDEX OFFENSES

OFF. CODE	OFFENSE CLASSIFICATION	TOTAL ADULTS ARRESTED 1988 ANNUAL	1987 ANNUAL	DIFF	88/87 PCT CHG	TOTAL JUVENILES ARRESTED 1988 ANNUAL	1987 ANNUAL	DIFF	88/87 PCT CHG	ADULTS PLUS JUVENILES 1988 ANNUAL	1987 ANNUAL	DIFF	88/87 PCT CHG
	HOMICIDE TOTAL	1373	1368	5+	0	64	54	10+	19+	1437	1422	15+	1+
*0110	MURDER-FIRST DEGREE	1026	1029	3-	0	35	28	7+	25+	1061	1057	4+	0
*012A	ATTEMPT - HANDGUN	115	126	11-	9-	9	11	2-	18-	124	137	13-	9-
*012B	ATTEMPT - OTHER FIREARM	23	19	4+	21+	1	2	1-	50-	24	21	3+	14+
*0122	ATTEMPT - KNIF/CT	70	45	25+	56+	9	5	4+	80+	79	50	29+	58+
*0123	ATTEMPT - OT WPNS	33	31	2+	6+	1	4	3-	75-	34	35	1-	3-
*0124	ATTEMPT - HAND/FIS/FT	6	6	0	0	1	0	1+	0	7	6	1+	17+
*0130	MURDER-SECOND DEGREE	42	41	1+	2+	1	3	2-	67-	43	44	1-	2-
0141	INVOLUNTARY MANSLAUGHTER	18	18	0	0	3	0	3+	0	21	18	3+	17+
0142	RECKLESS HOMICIDE	40	53	13-	25-	4	1	3+	300+	44	54	10-	19-
	CRIM SEXUAL ASSAULT TOTAL	1313	1454	141-	10-	326	311	15+	5+	1639	1765	126-	7-
*0261	AGGRAVATED HANDGUN	76	86	10-	12-	21	22	1-	5-	97	108	11-	10-
*0262	AGGRAVATED OT FIREARM	11	9	2+	22+	7	1	6+	600+	18	10	8+	80+
*0263	AGGRAVATED KNIF/CUT INST	109	132	23-	17-	31	28	3+	11+	140	160	20-	13-
*0264	AGGRAVATED OT WEAPON	44	35	9+	26+	6	5	1+	20+	50	40	10+	25+
*0265	AGGRAVATED OT MEANS	472	495	23-	5-	124	121	3+	2+	596	616	20-	3-
*0271	ATTEMPT HANDGUN	9	7	2+	29+	2	2	0	0	11	9	2+	22+
*0272	ATTEMPT OT FIREARM	3	3	0	0	1	1	0	0	4	4	0	0
*0273	ATTEMPT KNIF/CUT INST	14	16	2-	13-	4	5	1-	20-	18	21	3-	14-
*0274	ATTEMPT OT WEAPON	3	5	2-	40-	2	1	1+	100+	5	6	1-	17-
*0275	ATTEMPT OT MEANS	23	28	5-	18-	5	6	1-	17-	28	34	6-	18-
*0281	CRIMINAL SEXUAL ASSAULT	489	562	73-	13-	104	101	3+	3+	593	663	70-	11-
*0291	ATTEMPT CRIM SEX ASSAULT	60	76	16-	21-	19	18	1+	6+	79	94	15-	16-
	ROBBERY TOTAL	4169	4130	39+	1+	1681	1777	96-	5-	5850	5907	57-	1-
*031A	ARMED - HANDGUN	404	397	7+	2+	27	17	10+	59+	431	414	17+	4+
*031B	ARMED - OTHER FIREARM	26	27	1-	4-	1	8	7-	88-	27	35	8-	23-
*0312	ARMED - KNIF/CT	143	131	12+	9+	13	9	4+	44+	156	140	16+	11+
*0313	ARMED - OT WPN	2942	2938	4+	0	1417	1506	89-	6-	4359	4444	85-	2-
*0320	STR ARM-NO WPN	525	504	21+	4+	170	196	26-	13-	695	700	5-	1-
*033A	ATTEMPT - HANDGUN	23	29	6-	21-	8	2	6+	300+	31	31	0	0
*033B	ATTEMPT - OTHER FIREARM	6	4	2+	50+	5	0	5+	0	11	4	7+	175+
*0334	ATTEMPT - ARMED KNIF/CT	19	13	6+	46+	3	9	6-	67-	22	22	0	0
*0337	ATTEMPT-ARMED OT WEAPON	16	14	2+	14+	4	4	0	0	20	18	2+	11+
*0340	ATTEMPT - STR ARM-NO WPN	65	73	8-	11-	33	26	7+	27+	98	99	1-	1-
	AGGRAVATED BATTERY TOTAL	64260	58644	5616+	10+	10353	9189	1164+	13+	74613	67833	6780+	10+
*041A	AGGRAVATED - HANDGUN	286	230	56+	24+	16	19	3-	16-	302	249	53+	21+
*041B	AGGRAVATED-OTHER FIREARM	37	40	3-	8-	9	20	11-	55-	46	60	14-	23-
*0420	AGGRAVATED - KNIF/CT	632	542	90+	17+	103	77	26+	34+	735	619	116+	19+
*0430	AGGRAVATED - OT WPN	7250	1074	6176+	575+	1240	317	923+	291+	8490	1391	7099+	510+
*0440	AGGRAVATED - HAN/FIS/FT	1809	2099	290-	14-	244	239	5+	2+	2053	2338	285-	12-
0445	AGGRAVATED - HAN/FIS/FT	1554	1841	287-	16-	230	221	9+	4+	1784	2062	278-	13-
0460	SIMPLE BATTERY	52034	52235	201-	0	8389	8163	226+	3+	60423	60398	25+	0
0470	RECKLESS CONDUCT	658	583	75+	13+	122	133	11-	8-	780	716	64+	9+
	† AGGRAVATED ASSAULT TOTAL	8199	7532	667+	9+	1338	1085	253+	23+	9537	8617	920+	11+
*051A	AGGRAVATED - HANDGUN	719	645	74+	11+	44	45	1-	2-	763	690	73+	11+
*051B	AGGRAVATED-OTHER FIREARM	150	149	1+	1+	15	15	0	0	165	164	1+	1+
*0520	AGGRAVATED - KNIF/CT	701	675	26+	4+	206	162	44+	27+	907	837	70+	8+
*0530	AGGRAVATED - OT WPN	1236	477	759+	159+	326	109	217+	199+	1562	586	976+	167+
0545	AGGRAVATED - HAN/FIS/FT	539	505	34+	7+	49	62	13-	21-	588	567	21+	4+
0560	SIMPLE ASSAULT	4854	5081	227-	4-	698	692	6+	1+	5552	5773	221-	4-

	BURGLARY TOTAL	9853	9481	372+	4+	5091	5380	289-	5-	14944	14861	83+	1+
*0610	FORCIBLE ENTRY	4330	4589	259-	6-	2544	2769	225-	8-	6874	7358	484-	7-
*0620	UNLAW ENTRY (NO FORCE)	1199	1148	51+	4+	944	973	29-	3-	2143	2121	22+	1+
*0625	RESIDENTIAL-FORCE ENTRY	2670	2143	527+	25+	1030	1073	43-	4-	3700	3216	484+	15+
*0626	RESIDENTIAL-NO FORCE	1091	1012	79+	8+	303	316	13-	4-	1394	1328	66+	5+
*0630	ATTEMPT - FORCE ENTRY	563	589	26-	4-	270	249	21+	8+	833	838	5-	1-
	BURG FROM MOTOR VEH TOTAL	1972	1905	67+	4+	1324	1166	158+	14+	3296	3071	225+	7+
*0710	OVER 300 (1972-81>150)	579	585	6-	1-	253	225	28+	12+	832	810	22+	3+
*0720	300+UNDER (1972-81<150)	1268	1202	66+	5+	973	871	102+	12+	2241	2073	168+	8+
*0750	ATTEMPT - BURG MOT VEH	125	118	7+	6+	98	70	28+	40+	223	188	35+	19+
	THEFT TOTAL	61772	56205	5567+	10+	19058	20541	1483-	7-	80830	76746	4084+	5+
*0810	OVER 300 (1972-81>150)	7698	6947	751+	11+	1710	1836	126-	7-	9408	8783	625+	7+
*0820	300+UNDER (1972-81<150)	51604	47255	4349+	9+	17071	18486	1415-	8-	68675	65741	2934+	4+
*0850	ATTEMPT - THEFT	2470	2003	467+	23+	277	219	58+	26+	2747	2222	525+	24+
	MOTOR VEHICLE THEFT TOTAL	6857	4065	2792+	69+	3001	2176	825+	38+	9858	6241	3617+	58+
*0910	AUTOS	5640	3239	2401+	74+	2571	1815	756+	42+	8211	5054	3157+	62+
*0915	TRUCKS/BUSES	334	224	110+	49+	41	35	6+	17+	375	259	116+	45+
*0918	OTHER VEHICLES	481	349	132+	38+	275	183	92+	50+	756	532	224+	42+
*0920	ATTEMPT - AUTOS	397	235	162+	69+	107	131	24-	18-	504	366	138+	38+
*0925	ATTEMPT - TRUCKS/BUSES	3	5	2-	40-	1	1	0	0	4	6	2-	33-
*0930	ATTEMPT - OTHER VEHICLE	2	13	11-	85-	6	11	5-	45-	8	24	16-	67-
	ARSON TOTAL	465	430	35+	8+	305	276	29+	11+	770	706	64+	9+
*1010	ARSON EXPLOSIVE DEVICE	19	25	6-	24-	4	10	6-	60-	23	35	12-	34-
*1020	ARSON INCENDIARY DEVICE	257	240	17+	7+	212	186	26+	14+	469	426	43+	10+
*1025	AGGRAVATED ARSON	109	91	18+	20+	48	47	1+	2+	157	138	19+	14+
1030	POSS EXPL/INCEN DEVICE	23	24	1-	4-	5	4	1+	25+	28	28	0	0
*1090	ATTEMPT - ARSON	57	50	7+	14+	36	29	7+	24+	93	79	14+	18+
*	CRIME INDEX CRIME TOTAL	100513	84874	15639+	18+	33041	32679	362+	1+	133554	117553	16001+	14+

NON-INDEX OFFENSES

	DECEPTION TOTAL	6410	5678	732+	13+	199	246	47-	19-	6609	5924	685+	12+
1110	DECEPTIVE PRACTICES	3075	2588	487+	19+	27	26	1+	4+	3102	2614	488+	19+
1120	FORGERY	2050	1850	200+	11+	105	154	49-	32-	2155	2004	151+	8+
1130	FRAUD	843	829	14+	2+	33	13	20+	154+	876	842	34+	4+
1140	EMBEZZLEMENT	15	7	8+	114+	0	0	0	0	15	7	8+	114+
1150	CREDIT CARDS	315	293	22+	8+	27	46	19-	41-	342	339	3+	1+
1160	DECPT ALTERING OF COINS	1	2	1-	50-	0	0	0	0	1	2	1-	50-
1170	FALSE REP POLICE/ORGANIZ	33	52	19-	37-	4	5	1-	20-	37	57	20-	35-
1180	FALSE PERSONATION OFF.	22	N/A			0	N/A			22	N/A		
1190	ATTEMPT - DECEPTION	56	57	1-	2-	3	2	1+	50+	59	59	0	0
1200	STOLEN PROP-BUY/REC/POSS	1710	1726	16-	1-	594	610	16-	3-	2304	2336	32-	1-
1210	THEFT LBR/SERV/USE PROP	669	605	64+	11+	39	47	8-	17-	708	652	56+	9+
1220	THEFT OF LOST/MISLAY PRT	143	92	51+	55+	15	18	3-	17-	158	110	48+	44+
1230	POSS KEYS TO COIN OP MAC	29	20	9+	45+	1	11	10-	91-	30	31	1-	3-
1235	UNLAW USE RECORDED SOUND	0	2	2-	100-	0	0	0	0	0	2	2-	100-
1240	UNLAWFUL USE OF COMPUTER	2	6	4-	67-	0	1	1-	100-	2	7	5-	71-
1245	CABLE TV SERVICE OFFENSE	41	56	15-	27-	0	0	0	0	41	56	15-	27-
	VANDALISM TOTAL	23017	22480	537+	2+	7555	8326	771-	9-	30572	30806	234-	1-
1310	CRIM DAMAGE TO PROPERTY	9761	9967	206-	2-	4059	4574	515-	11-	13820	14541	721-	5-

**NOTE - MULTIPLE CHARGES (M-LINE ENTRIES) ARE NOT INCLUDED IN REPORT

ADULT AND JUVENILE ARREST TRENDS — 1988/1987 cont'd

OFF. CODE	OFFENSE CLASSIFICATION	TOTAL ADULTS ARRESTED 1988 ANNUAL	1987 ANNUAL	DIFF	88/87 PCT CHG	TOTAL JUVENILES ARRESTED 1988 ANNUAL	1987 ANNUAL	DIFF	88/87 PCT CHG	ADULTS PLUS JUVENILES 1988 ANNUAL	1987 ANNUAL	DIFF	88/87 PCT CHG
1320	CRIM DAMAGE TO VEHICLE	2258	2001	257+	13+	1177	1144	33+	3+	3435	3145	290+	9+
1330	CRIM TRESPASS TO LAND	7709	7581	128+	2+	1304	1610	306-	19-	9013	9191	178-	2-
1340	CRIM DAMG/ST SUP PROP	466	520	54-	10-	175	218	43-	20-	641	738	97-	13-
1350	CRIM TRES/ST SUP LAND	703	634	69+	11+	254	255	1-	0	957	889	68+	8+
1360	CRIM TRESPASS TO VEH	1098	1002	96+	10+	379	374	5+	1+	1477	1376	101+	7+
1365	CRIM TRESPASS TO RESID.	976	738	238+	32+	196	141	55+	39+	1172	879	293+	33+
1370	CRIM DAMG FIRE FGT APPA	13	10	3+	30+	3	1	2+	200+	16	11	5+	45+
1375	INSTITUTIONAL VANDALISM	15	5	10+	200+	4	1	3+	300+	19	6	13+	217+
1380	UNAUTHOR POSS/STORE WPN	18	22	4-	18-	4	8	4-	50-	22	30	8-	27-
	DEADLY WEAPONS TOTAL	11508	9497	2011+	21+	1401	1227	174+	14+	12909	10724	2185+	20+
141A	UNLAWFUL USE HANDGUN	1938	1596	342+	21+	132	112	20+	18+	2070	1708	362+	21+
141B	UNLAWFUL USE OTH FIREARM	378	342	36+	11+	48	44	4+	9+	426	386	40+	10+
141C	UNLAWFUL USE OT DANG WPN	8403	6876	1527+	22+	1162	1019	143+	14+	9565	7895	1670+	21+
142A	UNLAWFUL SALE HANDGUN	6	7	1-	14-	5	1	4+	400+	11	8	3+	38+
142B	UNLAWFUL SALE OT FIREARM	2	2	0	0	0	1	1-	100-	2	3	1-	33-
143A	UNLAWFUL POSS HANDGUN	171	142	29+	20+	10	19	9-	47-	181	161	20+	12+
143B	UNLAWFUL POSS OT FIREARM	75	71	4+	6+	13	11	2+	18+	88	82	6+	7+
143C	UNLAWFUL POSS AMMUNITION	56	47	9+	19+	14	8	6+	75+	70	55	15+	27+
1440	REG SALES BY DEALER	1	4	3-	75-	1	1	0	0	2	5	3-	60-
1450	DEFACE ID MARK	11	7	4+	57+	0	0	0	0	11	7	4+	57+
1460	NO ID CARD-ARMS/AMMO	463	391	72+	18+	16	11	5+	45+	479	402	77+	19+
149A	ATTEMPT - HANDGUN	1	0	1+	0	0	0	0	0	1	0	1+	0
149C	ATTEMPT - OT DANG WEAPON	3	12	9-	75-	0	0	0	0	3	12	9-	75-
	SEX OFFENSES TOTAL	9746	8895	851+	10+	707	780	73-	9-	10453	9675	778+	8+
1505	PROSTITUTION	4107	3589	518+	14+	23	46	23-	50-	4130	3635	495+	14+
1510	SOLICIT FOR PROSTITUTE	866	549	317+	58+	14	19	5-	26-	880	568	312+	55+
1515	PANDERING	410	350	60+	17+	2	14	12-	86-	412	364	48+	13+
1520	KEEP PLACE/PROSTITUTE	404	370	34+	9+	0	1	1-	100-	404	371	33+	9+
1525	PATRONIZING PROSTITUTE	16	65	49-	75-	0	0	0	0	16	65	49-	75-
1530	PIMPING	406	359	47+	13+	0	0	0	0	406	359	47+	13+
1535	OBSCENITY	35	59	24-	41-	5	5	0	0	40	64	24-	38-
1540	HARMFUL MATERIAL	6	5	1+	20+	0	0	0	0	6	5	1+	20+
1545	EXPLOITATION OF A CHILD	0	1	1-	100-	0	0	0	0	0	1	1-	100-
1562	AGG CRIM SEXUAL ABUSE	809	758	51+	7+	165	146	19+	13+	974	904	70+	8+
1563	CRIMINAL SEXUAL ABUSE	798	816	18-	2-	252	275	23-	8-	1050	1091	41-	4-
1565	INDEC SOLIC CHILD	224	229	5-	2-	57	56	1+	2+	281	285	4-	1-
1570	PUBLIC INDECENCY	1569	1599	30-	2-	164	187	23-	12-	1733	1786	53-	3-
1580	SEX RELATIONS W/FAMILIES	25	45	20-	44-	10	9	1+	11+	35	54	19-	35-
1582	CHILD PORNOGRAPHY	12	19	7-	37-	1	0	1+	0	13	19	6-	32-
1585	ALL OTHERS	54	55	1-	2-	13	15	2-	13-	67	70	3-	4-
1590	ATTEMPT - SEX OFFENSE	5	27	22-	81-	1	7	6-	86-	6	34	28-	82-
	GAMBLING TOTAL	2443	2866	423-	15-	105	112	7-	6-	2548	2978	430-	14-
1610	BOOKMAKING	94	118	24-	20-	3	2	1+	50+	97	120	23-	19-
1620	NUMBERS - LOTTERY	33	45	12-	27-	0	0	0	0	33	45	12-	27-
1630	KEEP GAMBLING PLACE	54	38	16+	42+	0	0	0	0	54	38	16+	42+
1650	CARD GAME OPERATING	3	6	3-	50-	0	0	0	0	3	6	3-	50-
1651	CARD GAME PLAYING	60	45	15+	33+	0	0	0	0	60	45	15+	33+
1660	DICE GAME OPERATING	2	5	3-	60-	0	0	0	0	2	5	3-	60-
1661	DICE GAME PLAYING	48	59	11-	19-	0	0	0	0	48	59	11-	19-
1670	GAMBLING DEVICE	6	33	27-	82-	0	0	0	0	6	33	27-	82-
1680	ALL OTHER	2143	2517	374-	15-	102	110	8-	7-	2245	2627	382-	15-
	OFFEN INVOL CHILD TOTAL	2603	2507	96+	4+	9514	9880	366-	4-	12117	12387	270-	2-

1705	PROTECTIVE CUSTODY	N/A	74			N/A	168			N/A	242		
1710	ENDANGER LIFE/HEALTH	282	215	67+	31+	148	83	65+	78+	430	298	132+	44+
1720	CONTRIB DELIQ MINOR	1094	1183	89-	8-	76	65	11+	17+	1170	1248	78-	6-
1725	CONTRIB CRM DELINQ CHILD	69	N/A			1	N/A			70	N/A		
1730	CURFEW	536	572	36-	6-	5188	5217	29-	1-	5724	5789	65-	1-
1740	RUN AWAYS	202	149	53+	36+	2457	2681	224-	8-	2659	2830	171-	6-
1750	CHILD ABUSE	214	166	48+	29+	51	36	15+	42+	265	202	63+	31+
1760	PATERNITY	3	13	10-	77-	0	0	0	0	3	13	10-	77-
1770	TRUANCY	74	38	36+	95+	439	252	187+	74+	513	290	223+	77+
1780	ALL OTHER	129	97	32+	33+	1154	1378	224-	16-	1283	1475	192-	13-
	CANNABIS CONTROL TOTAL	17772	19500	1728-	9-	1611	1628	17-	1-	19383	21128	1745-	8-
1811	POSS 30 GRAMS OR LESS	10280	11064	784-	7-	1450	1482	32-	2-	11730	12546	816-	7-
1812	POSS OF OVER 30 GRAMS	6700	7735	1035-	13-	84	82	2+	2+	6784	7817	1033-	13-
1821	MAN/DEL/POS 10 GMS/LESS	207	165	42+	25+	24	16	8+	50+	231	181	50+	28+
1822	MAN/DEL/POS OVER 10 GMS	307	270	37+	14+	9	6	3+	50+	316	276	40+	14+
1830	CASUAL DELIVERY	37	40	3-	8-	7	2	5+	250+	44	42	2+	5+
1840	UNDER 18 DELIVERY	1	6	5-	83-	4	2	2+	100+	5	8	3-	38-
1850	PROD OF CANNABIS PLANT	88	78	10+	13+	3	0	3+	0	91	78	13+	17+
1860	CALCUL CANNA CONSPIRACY	11	12	1-	8-	0	0	0	0	11	12	1-	8-
1880	OTHER	141	130	11+	8+	30	38	8-	21-	171	168	3+	2+
1900	INTOXICATING COMPOUND	108	102	6+	6+	20	16	4+	25+	128	118	10+	8+
	CONT SUBSTANCE ACT TOTAL	23862	13636	10226+	75+	1605	681	924+	136+	25467	14317	11150+	78+
2010	MANUFACTURE-INTENT	766	567	199+	35+	13	9	4+	44+	779	576	203+	35+
2020	POSS CONT SUBSTANCE	20292	11297	8995+	80+	1442	564	878+	156+	21734	11861	9873+	83+
2030	LOOK-ALIKE SUBSTANCE	71	53	18+	34+	24	21	3+	14+	95	74	21+	28+
2040	DEL/POSS-INTENT TO DEL	2543	1510	1033+	68+	114	73	41+	56+	2657	1583	1074+	68+
2050	CRIM DRUG CONSPIRACY	12	19	7-	37-	1	0	1+	0	13	19	6-	32-
2060	LICENSED OPER-REGISTR	2	1	1+	100+	0	0	0	0	2	1	1+	100+
2070	DEL-PERSON UNDER 18	5	3	2+	67+	1	2	1-	50-	6	5	1+	20+
2080	FAIL KEEP REC-OPER	2	1	1+	100+	0	0	0	0	2	1	1+	100+
2090	OTHER	169	185	16-	9-	10	12	2-	17-	179	197	18-	9-
	HYPO SYRG NEED ACT TOTAL	693	520	173+	33+	8	3	5+	167+	701	523	178+	34+
2110	POSSESSION OR SALE	692	520	172+	33+	8	3	5+	167+	700	523	177+	34+
2120	FAIL TO KEEP RECORDS	1	0	1+	0	0	0	0	0	1	0	1+	0
	LIQUOR CONT ACT TOTAL	18445	16465	1980+	12+	4638	4707	69-	1-	23083	21172	1911+	9+
2210	SALE TO MINOR,DRUNK,ETC	982	886	96+	11+	18	13	5+	38+	1000	899	101+	11+
2220	ILLEGAL POSS BY MINOR	8655	7969	686+	9+	2809	2800	9+	0	11464	10769	695+	6+
2230	ILLEGAL CONSUME MINOR	5121	4618	503+	11+	1627	1706	79-	5-	6748	6324	424+	7+
2240	MISREPRES AGE BY MINOR	362	290	72+	25+	96	103	7-	7-	458	393	65+	17+
2250	OTHER	3325	2702	623+	23+	88	85	3+	4+	3413	2787	626+	22+
	MOTOR VEH OFFENSES TOTAL	181282	176845	4437+	3+	4936	5384	448-	8-	186218	182229	3989+	2+
2410	DRIV INFLU-ALCOHOL	40125	42327	2202-	5-	158	192	34-	18-	40283	42519	2236-	5-
2420	DRIV INFLU-DRUGS	1170	1429	259-	18-	3	1	2+	200+	1173	1430	257-	18-
2430	TRANS ALCOHOL LIQR	16744	15793	951+	6+	731	951	220-	23-	17475	16744	731+	4+
2440	RECKLESS DRIVING	2757	2795	38-	1-	291	327	36-	11-	3048	3122	74-	2-
2445	HIT AND RUN	2350	2400	50-	2-	143	164	21-	13-	2493	2564	71-	3-
2450	DRAG RACING	433	423	10+	2+	28	44	16-	36-	461	467	6-	1-
2455	NO REGISTRATION	24056	26208	2152-	8-	451	598	147-	25-	24507	26806	2299-	9-
2460	CANCL/SUSPEND/REVOK REG	1471	912	559+	61+	23	11	12+	109+	1494	923	571+	62+
2465	IMPROPER USE OF REGIST	4430	3892	538+	14+	73	76	3-	4-	4503	3968	535+	13+
2470	NO DRIVERS LICENSE	19557	18605	952+	5+	2558	2631	73-	3-	22115	21236	879+	4+
2475	ANTI-THEFT LAWS	553	408	145+	36+	121	58	63+	109+	674	466	208+	45+
2480	SUSP/REVOK OPER LIC	62437	57713	4724+	8+	88	93	5-	5-	62525	57806	4719+	8+
2485	DRIVR/PASS SAFETY BELTS	3260	1948	1312+	67+	145	112	33+	29+	3405	2060	1345+	65+
2490	UNLAWFUL USE OPER LIC	727	788	61-	8-	28	28	0	0	755	816	61-	7-

N/A = OFFENSE CODES NOT ESTABLISHED FOR THE REPORT YEAR BEING COMPARED.

**NOTE - MULTIPLE CHARGES (M-LINE ENTRIES) ARE NOT INCLUDED IN REPORT

ADULT AND JUVENILE ARREST TRENDS — 1988/1987 cont'd

OFF. CODE	OFFENSE CLASSIFICATION	TOTAL ADULTS ARRESTED 1988 ANNUAL	1987 ANNUAL	DIFF	88/87 PCT CHG	TOTAL JUVENILES ARRESTED 1988 ANNUAL	1987 ANNUAL	DIFF	88/87 PCT CHG	ADULTS PLUS JUVENILES 1988 ANNUAL	1987 ANNUAL	DIFF	88/87 PCT CHG
2495	FLEE-ELUDE POLICE OFF	1212	1204	8+	1+	95	98	3-	3-	1307	1302	5+	0
2500	CRIMINAL ABORTION	3	0	3+	0	0	0	0	0	3	0	3+	0
	DISORDERLY CONDUCT TOTAL	52013	53194	1181-	2-	7728	7069	659+	9+	59741	60263	522-	1-
2805	VAGRANCY	81	87	6-	7-	29	16	13+	81+	110	103	7+	7+
2807	DRUNKENNESS	1377	1349	28+	2+	82	70	12+	17+	1459	1419	40+	3+
2810	PROWLER	3496	3626	130-	4-	752	636	116+	18+	4248	4262	14-	0
2820	TELEPHONE THREAT	3491	3657	166-	5-	769	633	136+	21+	4260	4290	30-	1-
2825	HARASSMENT BY TELEPHONE	636	607	29+	5+	178	157	21+	13+	814	764	50+	7+
2830	OBSCENE PHONE CALL	3442	3625	183-	5-	776	654	122+	19+	4218	4279	61-	1-
2840	FALSE FIRE ALARM	733	767	34-	4-	201	185	16+	9+	934	952	18-	2-
2850	BOMB THREAT	1723	1807	84-	5-	395	207	188+	91+	2118	2014	104+	5+
2860	FALSE POLICE REPORT	289	264	25+	9+	64	57	7+	12+	353	321	32+	10+
2870	PEEPING TOM	1114	1186	72-	6-	243	214	29+	14+	1357	1400	43-	3-
2880	CONFINE TO PREVNT CRIME	10	13	3-	23-	0	2	2-	100-	10	15	5-	33-
2890	OTHER-NOT DRUNKENESS	35621	36206	585-	2-	4239	4238	1+	0	39860	40444	584-	1-
2900	AIR RIFLES	69	57	12+	21+	133	136	3-	2-	202	193	9+	5+
3000	FIREWORKS	386	357	29+	8+	169	292	123-	42-	555	649	94-	14-
3100	MOB ACTION/RELATED OFFNS	354	219	135+	62+	89	77	12+	16+	443	296	147+	50+
3200	ARMED VIOLENCE	72	54	18+	33+	1	1	0	0	73	55	18+	33+
3300	PUBLIC DEMONSTRATION	24	18	6+	33+	1	2	1-	50-	25	20	5+	25+
3400	LOOTING	0	1	1-	100-	4	0	4+	0	4	1	3+	300+
3500	PRTY FORFEIT (PUB NUIS)	23	40	17-	43-	1	0	1+	0	24	40	16-	40-
	INTER W/PUB OFFICER TOTAL	4776	4476	300+	7+	180	267	87-	33-	4956	4743	213+	4+
3710	RESIST/OBST/DISARM OFF.	3852	3741	111+	3+	147	205	58-	28-	3999	3946	53+	1+
3720	REFUSE TO AID OFFICER	34	25	9+	36+	0	2	2-	100-	34	27	7+	26+
3730	OBSTRUCTING JUSTICE	630	428	202+	47+	18	32	14-	44-	648	460	188+	41+
3740	CONCEAL/AID FUGITIVE	34	23	11+	48+	3	2	1+	50+	37	25	12+	48+
3750	ESCAPE	198	224	26-	12-	11	25	14-	56-	209	249	40-	16-
3760	AIDING ESCAPE	6	7	1-	14-	1	1	0	0	7	8	1-	13-
3770	CONTRABAND TO PENAL INS	22	28	6-	21-	0	0	0	0	22	28	6-	21-
3800	INTERFER W/JUDICIAL PROC	154	138	16+	12+	5	2	3+	150+	159	140	19+	14+
3810	CONTEMPT OF COURT	8530	7492	1038+	14+	122	87	35+	40+	8652	7579	1073+	14+
3820	PERJURY	26	48	22-	46-	0	1	1-	100-	26	49	23-	47-
3910	BRIBERY	35	34	1+	3+	0	1	1-	100-	35	35	0	0
3920	OFFICIAL MISCONDUCT	8	6	2+	33+	1	0	1+	0	9	6	3+	50+
3960	INTIMIDATION	144	133	11+	8+	16	18	2-	11-	160	151	9+	6+
3965	ETHNIC INTIMIDATION	6	N/A			3	N/A			9	N/A		
3970	EXTORTION	2	0	2+	0	1	0	1+	0	3	0	3+	0

	KIDNAPING TOTAL	284	296	12-	4-	10	14	4-	29-	294	310	16-	5-
4210	KIDNAPING	21	33	12-	36-	0	1	1-	100-	21	34	13-	38-
4220	AGGRAVATED KIDNAPING	13	29	16-	55-	1	1	0	0	14	30	16-	53-
4230	UNLAWFUL RESTRAINT	125	130	5-	4-	4	7	3-	43-	129	137	8-	6-
4240	FORCIBLE DETENTION	2	0	2+	0	0	0	0	0	2	0	2+	0
4250	CHILD ABDUCTION	61	72	11-	15-	3	4	1-	25-	64	76	12-	16-
4255	ATTEMPT CHILD ABDUCTION	7	N/A			0	N/A			7	N/A		
4260	AID/ABET CHILD ABDUCTN	8	0	8+	0	0	0	0	0	8	0	8+	0
4270	HARBORING A RUNAWAY	47	32	15+	47+	2	1	1+	100+	49	33	16+	48+
4310	POSS OF BURGLARY TOOLS	86	86	0	0	13	18	5-	28-	99	104	5-	5-
4387	VIOL OF ORDERS OF PROTEC	1456	1162	294+	25+	1	2	1-	50-	1457	1164	293+	25+
4410	DRAFT CARD DESTRCT/MUTIL	0	2	2-	100-	0	0	0	0	0	2	2-	100-
4510	PROBATION-VIOLATION	636	640	4-	1-	48	86	38-	44-	684	726	42-	6-
4625	PAROLE-REVOCATION	89	110	21-	19-	4	3	1+	33+	93	113	20-	18-
4710	SUSPICION	211	219	8-	4-	145	57	88+	154+	356	276	80+	29+
4720	AWOL AND DESERTION	80	83	3-	4-	0	1	1-	100-	80	84	4-	5-
4730	ILLEGAL ENTRY-ALIEN	10	6	4+	67+	0	0	0	0	10	6	4+	67+
5000	OTHER CRIMINAL OFFENSES	43368	35375	7993+	23+	8221	7034	1187+	17+	51589	42409	9180+	22+
5060	OTHER TRAFFIC OFFENSES	13106	15194	2088-	14-	628	742	114-	15-	13734	15936	2202-	14-
5080	OTHER DEPARTMENTAL SERV	2307	2591	284-	11-	122	86	36+	42+	2429	2677	248-	9-
	NON INDEX CRIME TOTAL	488461	463869	24592+	5+	60094	58949	1145+	2+	548555	522818	25737+	5+
	TOTAL FOR CRIME CODES	588974	548743	40231+	7+	93135	91628	1507+	2+	682109	640371	41738+	7+
	GRAND TOTAL	588974	548743	40231+	7+	93135	91628	1507+	2+	682109	640371	41738+	7+

N/A = OFFENSE CODES NOT ESTABLISHED FOR THE REPORT YEAR BEING COMPARED.

**NOTE MULTIPLE CHARGES (M-LINE ENTRIES) ARE NOT INCLUDED IN REPORT

†See note on page 97.

CRIME INDEX/CRIME RATE DATA

SECTION IV

CRIME INDEX/CRIME RATE DATA

Caution should be exercised when reviewing and using these data. The many social factors related to crime and a community's residential population — used to calculate the crime rate — must be considered when making statistical comparisons. A community may have a small residential population but a large moving population because of a substantial number of manufacturers, motels, etc., within its jurisdiction. The large moving population attracts criminal behavior that occurs within the small jurisdiction and must be reported by the law enforcement agency. The crime rate calculation does not compensate for a moving population. The statistics can make it appear that crimes are committed by community residents when this is not necessarily true.

The Crime Index/Crime Rate Comparison Report is in alphabetical order by county. To determine in which county a particular agency may be located, refer to the Law Enforcement Employees Report in Section VI.

CRIME INDEX/CRIME RATE COMPARISON — 1988/1987

COUNTY SHERIFFS' OFFICES, POLICE DEPARTMENTS, COLLEGES, UNIVERSITIES, AND SECRETARY OF STATE

GEOGRAPHIC AREA	COUNTY	YEAR	POPULATION	RATE PER 100,000	TOTAL CRIME INDEX	MURDER	CRIMINAL SEXUAL ASSAULT	ROBBERY	AGRVT. ASSAULT/ BATTERY	BURGLARY	THEFT	MOTOR VEHICLE THEFT	ARSON
ADAMS	COUNTY TOTAL	1988	71,622	4,163.5	2982	4	22	7	86	765	2028	55	15
		1987	71,622	4,271.0	3059	1	18	12	87	824	2020	68	29
	PERCENT CHANGE		+.0	-2.5	-2.5	+300.0	+22.2	-41.7	-1.1	-7.2	+.4	-19.1	-48.3
ADAMS S.O.		1988	29,068	1,200.6	349	1	2	1	4	160	161	14	6
		1987	29,068	1,076.8	313	0	0	2	4	131	154	10	12
	PERCENT CHANGE		+.0	+11.5	+11.5	+.0	+.0	-50.0	+.0	+22.1	+4.5	+40.0	-50.0
QUINCY		1988	42,554	6,187.4	2633	3	20	6	82	605	1867	41	9
		1987	42,554	6,453.0	2746	1	18	10	83	693	1866	58	17
	PERCENT CHANGE		+.0	-4.1	-4.1	+200.0	+11.1	-40.0	-1.2	-12.7	+.1	-29.3	-47.1
ALEXANDER	COUNTY TOTAL	1988	12,264	4,615.1	566	1	6	8	161	50	323	14	3
		1987	12,264	3,799.7	466	0	6	8	90	91	255	14	2
	PERCENT CHANGE		+.0	+21.5	+21.5	+.0	+.0	+.0	+78.9	-45.1	+26.7	+.0	+50.0
ALEXANDER S.O.		1988	6,333	1,279.0	81	0	0	0	12	29	36	4	0
		1987	6,333	1,042.2	66	0	2	0	9	26	25	4	0
	PERCENT CHANGE		+.0	+22.7	+22.7	+.0	-100.0	+.0	+33.3	+11.5	+44.0	+.0	+.0
CAIRO		1988	5,931	8,177.4	485	1	6	8	149	21	287	10	3
		1987	5,931	6,744.2	400	0	4	8	81	65	230	10	2
	PERCENT CHANGE		+.0	+21.3	+21.3	+.0	+50.0	+.0	+84.0	-67.7	+24.8	+.0	+50.0
BOND	COUNTY TOTAL	1988	16,307	1,324.6	216	0	0	2	2	75	123	14	0
		1987	16,307	999.6	163	1	2	1	2	58	85	11	3
	PERCENT CHANGE		+.0	+32.5	+32.5	-100.0	-100.0	+100.0	+.0	+29.3	+44.7	+27.3	-100.0
BOND S.O.		1988	11,036	1,105.5	122	0	0	0	2	61	48	11	0
		1987	11,036	1,051.1	116	0	1	1	0	52	49	10	3
	PERCENT CHANGE		+.0	+5.2	+5.2	+.0	-100.0	-100.0	+.0	+17.3	-2.0	+10.0	-100.0
GREENVILLE		1988	5,271	1,783.3	94	0	0	2	0	14	75	3	0
		1987	5,271	891.7	47	1	1	0	2	6	36	1	0
	PERCENT CHANGE		+.0	+100.0	+100.0	-100.0	-100.0	+.0	-100.0	+133.3	+108.3	+200.0	+.0
BOONE	COUNTY TOTAL	1988	28,630	3,936.4	1127	1	22	9	32	249	762	50	2
		1987	28,630	4,278.7	1225	3	14	5	33	240	892	32	6
	PERCENT CHANGE		+.0	-8.0	-8.0	-66.7	+57.1	+80.0	-3.0	+3.8	-14.6	+56.3	-66.7
BOONE S.O.		1988	13,454	2,408.2	324	1	5	0	8	97	192	21	0
		1987	13,454	2,876.5	387	1	7	1	11	125	229	11	2
	PERCENT CHANGE		+.0	-16.3	-16.3	+.0	-28.6	-100.0	-27.3	-22.4	-16.2	+90.9	-100.0
BELVIDERE		1988	15,176	5,291.2	803	0	17	9	24	152	570	29	2
		1987	15,176	5,521.9	838	2	7	4	22	115	663	21	4
	PERCENT CHANGE		+.0	-4.2	-4.2	-100.0	+142.9	+125.0	+9.1	+32.2	-14.0	+38.1	-50.0
BROWN	COUNTY TOTAL	1988	5,411	1,533.9	83	0	1	0	4	30	45	3	0
		1987	5,411	2,051.4	111	0	2	0	2	38	68	1	0
	PERCENT CHANGE		+.0	-25.2	-25.2	+.0	-50.0	+.0	+100.0	-21.1	-33.8	+200.0	+.0
BROWN S.O.		1988	3,225	1,705.4	55	0	1	0	3	25	25	1	0
		1987	3,225	2,263.6	73	0	1	0	2	23	46	1	0
	PERCENT CHANGE		+.0	-24.7	-24.7	+.0	+.0	+.0	+50.0	+8.7	-45.7	+.0	+.0

MT. STERLING	1988	2,186	1,280.9	28	0	0	0	1	5	20	2	0
	1987	2,186	1,738.3	38	0	1	0	0	15	22	0	0
	PERCENT CHANGE	+.0	-26.3	-26.3	+.0	-100.0	+.0	+.0	-66.7	-9.1	+.0	+.0
BUREAU COUNTY TOTAL	1988	39,259	1,141.1	448	0	1	0	5	96	330	16	0
	1987	39,259	1,194.6	469	0	3	0	11	108	324	21	2
	PERCENT CHANGE	+.0	-4.5	-4.5	+.0	-66.7	+.0	-54.5	-11.1	+1.9	-23.8	-100.0
BUREAU S.O.	1988	26,095	984.9	257	0	0	0	4	73	170	10	0
	1987	24,222	1,003.2	243	0	0	0	9	79	141	12	2
	PERCENT CHANGE	+7.7	-1.8	+5.8	+.0	+.0	+.0	-55.6	-7.6	+20.6	-16.7	-100.0
DE PUE	4 1988											
	5 1987	1,873	.0	0	0	0	0	0	0	0	0	0
PRINCETON	1988	7,342	1,471.0	108	0	0	0	1	5	101	1	0
	1987	7,342	1,525.5	112	0	0	0	0	8	102	2	0
	PERCENT CHANGE	+.0	-3.6	-3.6	+.0	+.0	+.0	+.0	-37.5	-1.0	-50.0	+.0
SPRING VALLEY	1988	5,822	1,425.6	83	0	1	0	0	18	59	5	0
	1987	5,822	1,958.1	114	0	3	0	2	21	81	7	0
	PERCENT CHANGE	+.0	-27.2	-27.2	+.0	-66.7	+.0	-100.0	-14.3	-27.2	-28.6	+.0
CALHOUN COUNTY TOTAL	1988	5,867	784.0	46	0	0	0	2	16	27	1	0
	1987	5,867	920.4	54	1	0	0	2	23	28	0	0
	PERCENT CHANGE	+.0	-14.8	-14.8	-100.0	+.0	+.0	+.0	-30.4	-3.6	+.0	+.0
CALHOUN S.O.	1988	5,867	784.0	46	0	0	0	2	16	27	1	0
	1987	5,867	920.4	54	1	0	0	2	23	28	0	0
	PERCENT CHANGE	+.0	-14.8	-14.8	-100.0	+.0	+.0	+.0	-30.4	-3.6	+.0	+.0
CARROLL COUNTY TOTAL	1988	18,779	2,268.5	426	0	7	6	10	101	289	11	2
	1987	18,779	1,539.0	289	0	0	0	7	77	196	8	1
	PERCENT CHANGE	+.0	+47.4	+47.4	+.0	+.0	+.0	+42.9	+31.2	+47.4	+37.5	+100.0
CARROLL S.O.	1988	8,711	1,572.7	137	0	1	1	2	20	110	3	0
	1987	8,711	677.3	59	0	0	0	3	17	34	5	0
	PERCENT CHANGE	+.0	+132.2	+132.2	+.0	+.0	+.0	-33.3	+17.6	+223.5	-40.0	+.0
LANARK	1988	1,483	134.9	2	0	0	0	0	1	1	0	0
	1987	1,483	674.3	10	0	0	0	1	4	5	0	0
	PERCENT CHANGE	+.0	-80.0	-80.0	+.0	+.0	+.0	-100.0	-75.0	-80.0	+.0	+.0
MILLEDGEVILLE	1988	1,209	1,488.8	18	0	0	0	0	9	8	1	0
	1987	1,209	1,158.0	14	0	0	0	0	6	7	1	0
	PERCENT CHANGE	+.0	+28.6	+28.6	+.0	+.0	+.0	+.0	+50.0	+14.3	+.0	+.0
MT. CARROLL	1988	1,936	1,239.7	24	0	0	1	1	2	20	0	0
	1987	1,936	1,652.9	32	0	0	0	0	6	25	1	0
	PERCENT CHANGE	+.0	-25.0	-25.0	+.0	+.0	+.0	+.0	-66.7	-20.0	-100.0	+.0
SAVANNA	1988	4,529	5,343.3	242	0	6	4	7	69	148	6	2
	1987	4,529	3,665.3	166	0	0	0	3	44	117	1	1
	PERCENT CHANGE	+.0	+45.8	+45.8	+.0	+.0	+.0	+133.3	+56.8	+26.5	+500.0	+100.0
THOMSON	1988	911	329.3	3	0	0	0	0	0	2	1	0
	1987	911	878.2	8	0	0	0	0	0	8	0	0
	PERCENT CHANGE	+.0	-62.5	-62.5	+.0	+.0	+.0	+.0	+.0	-75.0	+.0	+.0

1 ONE OR MORE MONTHS MISSING 2 NO INDEX CRIMES 3 NO RETURN FROM AGENCY 4 REPORTED THRU OTHER AGENCY 5 PARTIAL YEAR REPORTING

CRIME INDEX/CRIME RATE COMPARISON — 1988/1987 con'td

GEOGRAPHIC AREA	COUNTY	YEAR	POPULATION	RATE PER 100,000	TOTAL CRIME INDEX	MURDER	CRIMINAL SEXUAL ASSAULT	ROBBERY	AGRVT. ASSAULT/ BATTERY	BURGLARY	THEFT	MOTOR VEHICLE THEFT	ARSON
CASS	COUNTY TOTAL	1988	15,084	855.2	129	0	0	0	4	18	98	8	1
		1987	15,084	1,186.7	179	0	0	2	2	44	126	5	0
	PERCENT CHANGE		+.0	-27.9	-27.9	+.0	+.0	-100.0	+100.0	-59.1	-22.2	+60.0	+.0
CASS S O		1988	7,395	324.5	24	0	0	0	0	5	18	1	0
		1987	7,395	446.2	33	0	0	0	0	8	24	1	0
	PERCENT CHANGE		+.0	-27.3	-27.3	+.0	+.0	+.0	+.0	-37.5	-25.0	+.0	+.0
ASHLAND		2 1988	1,351	.0	0	0	0	0	0	0	0	0	0
		2 1987	1,351	.0	0	0	0	0	0	0	0	0	0
	PERCENT CHANGE		+.0	+.0	+.0	+.0	+.0	+.0	+.0	+.0	+.0	+.0	+.0
BEARDSTOWN		1988	6,338	1,656.7	105	0	0	0	4	13	80	7	1
		1987	6,338	2,303.6	146	0	0	2	2	36	102	4	0
	PERCENT CHANGE		+.0	-28.1	-28.1	+.0	+.0	-100.0	+100.0	-63.9	-21.6	+75.0	+.0
CHAMPAIGN	COUNTY TOTAL	1988	168,386	5,669.1	9546	8	115	275	699	1837	6138	435	39
		1987	168,386	6,201.2	10442	9	97	298	669	2311	6563	438	57
	PERCENT CHANGE		+.0	-8.6	-8.6	-11.1	+18.6	-7.7	+4.5	-20.5	-6.5	-.7	-31.6
CHAMPAIGN S.O.		1988	43,866	2,181.6	957	4	17	14	60	304	502	51	5
		1987	43,866	2,760.7	1211	1	13	16	54	459	613	47	8
	PERCENT CHANGE		+.0	-21.0	-21.0	+300.0	+30.8	-12.5	+11.1	-33.8	-18.1	+8.5	-37.5
CHAMPAIGN		1988	58,267	8,622.4	5024	2	71	197	429	902	3122	281	20
		1987	58,267	9,648.7	5622	7	53	203	421	1175	3468	264	31
	PERCENT CHANGE		+.0	-10.6	-10.6	-71.4	+34.0	-3.0	+1.9	-23.2	-10.0	+6.4	-35.5
FISHER		1988	1,572	1,335.9	21	0	0	0	2	6	12	1	0
		1987	1,572	1,463.1	23	0	1	0	1	9	10	1	1
	PERCENT CHANGE		+.0	-8.7	-8.7	+.0	-100.0	+.0	+100.0	-33.3	+20.0	+.0	-100.0
GIFFORD PD		1988	848	943.4	8	0	0	0	0	1	7	0	0
		1987	848	1,061.3	9	0	0	0	0	2	7	0	0
	PERCENT CHANGE		+.0	-11.1	-11.1	+.0	+.0	+.0	+.0	-50.0	+.0	+.0	+.0
LUDLOW		1988	391	511.5	2	0	0	0	0	1	1	0	0
		1987	391	255.8	1	0	0	0	0	1	0	0	0
	PERCENT CHANGE		+.0	+100.0	+100.0	+.0	+.0	+.0	+.0	+.0	+.0	+.0	+.0
MAHOMET		1988	1,520	3,289.5	50	1	0	0	2	14	31	2	0
		1987	1,520	3,092.1	47	0	1	0	2	10	33	1	0
	PERCENT CHANGE		+.0	+6.4	+6.4	+.0	-100.0	+.0	+.0	+40.0	-6.1	+100.0	+.0
OGDEN PD		2 1988	818	.0	0	0	0	0	0	0	0	0	0
		1987	818	366.7	3	0	0	0	0	2	1	0	0
	PERCENT CHANGE		+.0	-100.0	-100.0	+.0	+.0	+.0	+.0	-100.0	-100.0	+.0	+.0
RANTOUL		1988	20,641	2,921.4	603	0	6	11	20	87	464	13	2
		1987	20,641	2,921.4	603	0	5	11	26	110	434	13	4
	PERCENT CHANGE		+.0	+.0	+.0	+.0	+20.0	+.0	-23.1	-20.9	+6.9	+.0	-50.0
THOMASBORO		1988	1,242	2,334.9	29	0	0	0	0	10	18	1	0
		1987	1,242	2,898.6	36	0	0	0	2	12	20	2	0
	PERCENT CHANGE		+.0	-19.4	-19.4	+.0	+.0	+.0	-100.0	-16.7	-10.0	-50.0	+.0
TOLONO		1988	2,449	1,347.5	33	0	0	0	0	12	20	1	0
		1987	2,449	1,960.0	48	0	1	0	1	21	23	2	0
	PERCENT CHANGE		+.0	-31.3	-31.3	+.0	-100.0	+.0	-100.0	-42.9	-13.0	-50.0	+.0

URBANA	1988	36,772	5,406.3	1988	1	20	49	181	394	1271	61	11
	1987	36,772	5,109.9	1879	1	19	58	150	440	1133	68	10
	PERCENT CHANGE	+.0	+5.8	+5.8	+.0	+5.3	-15.5	+20.7	-10.5	+12.2	-10.3	+10.0
UNIVERSITY OF ILL.	1988	0	.0	831	0	1	4	5	106	690	24	1
	1987	0	.0	960	0	4	10	12	70	821	40	3
	PERCENT CHANGE	+.0	+.0	-13.4	+.0	-75.0	-60.0	-58.3	+51.4	-16.0	-40.0	-66.7
CHRISTIAN COUNTY TOTAL	1988	36,371	1,168.5	425	1	1	0	9	101	290	23	0
	1987	36,371	1,303.2	474	0	1	6	17	107	317	24	2
	PERCENT CHANGE	+.0	-10.3	-10.3	+.0	+.0	-100.0	-47.1	-5.6	-8.5	-4.2	-100.0
CHRISTIAN S.O.	1988	17,354	933.5	162	0	0	0	3	67	83	9	0
	1987	17,354	1,083.3	188	0	0	3	1	62	106	16	0
	PERCENT CHANGE	+.0	-13.8	-13.8	+.0	+.0	-100.0	+200.0	+8.1	-21.7	-43.8	+.0
KINCAID	5 1988	1,591	1,068.5	17	0	0	0	0	7	10	0	0
	1987	1,591	1,131.4	18	0	1	0	3	2	11	1	0
	PERCENT CHANGE	+.0	-5.6	-5.6	+.0	-100.0	+.0	-100.0	+250.0	-9.1	-100.0	+.0
PANA	1988	6,040	1,506.6	91	1	0	0	2	0	78	10	0
	1987	6,040	1,970.2	119	0	0	0	6	0	108	3	2
	PERCENT CHANGE	+.0	-23.5	-23.5	+.0	+.0	+.0	-66.7	+.0	-27.8	+233.3	-100.0
TAYLORVILLE	1988	11,386	1,361.3	155	0	1	0	4	27	119	4	0
	1987	11,386	1,308.6	149	0	0	3	7	43	92	4	0
	PERCENT CHANGE	+.0	+4.0	+4.0	+.0	+.0	-100.0	-42.9	-37.2	+29.3	+.0	+.0
CLARK COUNTY TOTAL	1988	16,932	1,565.1	265	0	1	1	7	110	130	9	7
	1987	16,932	1,972.6	334	1	3	1	11	116	189	10	3
	PERCENT CHANGE	+.0	-20.7	-20.7	-100.0	-66.7	+.0	-36.4	-5.2	-31.2	-10.0	+133.3
CLARK S.O.	1988	9,229	1,181.1	109	0	0	0	3	61	40	4	1
	1987	9,229	1,126.9	104	1	1	0	2	45	52	2	1
	PERCENT CHANGE	+.0	+4.8	+4.8	-100.0	-100.0	+.0	+50.0	+35.6	-23.1	+100.0	+.0
CASEY	1988	3,026	2,048.9	62	0	0	0	1	24	33	3	1
	1987	3,026	2,082.0	63	0	0	1	1	12	44	5	0
	PERCENT CHANGE	+.0	-1.6	-1.6	+.0	+.0	-100.0	+.0	+100.0	-25.0	-40.0	+.0
MARSHALL	1988	3,379	1,361.3	46	0	0	1	2	9	33	1	0
	1987	3,379	3,285.0	111	0	1	0	8	44	55	3	0
	PERCENT CHANGE	+.0	-58.6	-58.6	+.0	-100.0	+.0	-75.0	-79.5	-40.0	-66.7	+.0
MARTINSVILLE	1988	1,298	3,698.0	48	0	1	0	1	16	24	1	5
	1987	1,298	4,314.3	56	0	1	0	0	15	38	0	2
	PERCENT CHANGE	+.0	-14.3	-14.3	+.0	+.0	+.0	+.0	+6.7	-36.8	+.0	+150.0
CLAY COUNTY TOTAL	1988	15,283	2,120.0	324	0	0	0	7	96	211	7	3
	1987	15,283	1,655.4	253	0	1	0	7	62	164	9	10
	PERCENT CHANGE	+.0	+28.1	+28.1	+.0	-100.0	+.0	+.0	+54.8	+28.7	-22.2	-70.0
CLAY S.O.	1988	9,904	1,635.7	162	0	0	0	3	58	95	3	3
	1987	9,904	1,393.4	138	0	1	0	5	45	73	4	10
	PERCENT CHANGE	+.0	+17.4	+17.4	+.0	-100.0	+.0	-40.0	+28.9	+30.1	-25.0	-70.0
FLORA	1988	5,379	3,011.7	162	0	0	0	4	38	116	4	0
	1987	5,379	2,137.9	115	0	0	0	2	17	91	5	0
	PERCENT CHANGE	+.0	+40.9	+40.9	+.0	+.0	+.0	+100.0	+123.5	+27.5	-20.0	+.0

1 ONE OR MORE MONTHS MISSING 2 NO INDEX CRIMES 3 NO RETURN FROM AGENCY 4 REPORTED THRU OTHER AGENCY 5 PARTIAL YEAR REPORTING

CRIME INDEX/CRIME RATE COMPARISON — 1988/1987 cont'd

GEOGRAPHIC AREA	COUNTY	YEAR	POPULATION	RATE PER 100,000	TOTAL CRIME INDEX	MURDER	CRIMINAL SEXUAL ASSAULT	ROBBERY	AGRVT. ASSAULT/ BATTERY	BURGLARY	THEFT	MOTOR VEHICLE THEFT	ARSON
CLINTON	COUNTY TOTAL	1988	29,318	914.1	268	0	2	1	10	98	137	17	3
		1987	29,318	927.8	272	0	1	0	8	94	159	9	1
		PERCENT CHANGE	+.0	-1.5	-1.5	+.0	+100.0	+.0	+25.0	+4.3	-13.8	+88.9	+200.0
CLINTON SO		1988	17,369	742.7	129	0	2	1	6	62	45	11	2
		1987	17,369	673.6	117	0	1	0	4	58	47	7	0
		PERCENT CHANGE	+.0	+10.3	+10.3	+.0	+100.0	+.0	+50.0	+6.9	-4.3	+57.1	+.0
BREESE		1988	3,581	1,061.2	38	0	0	0	1	6	31	0	0
		1987	3,581	1,228.7	44	0	0	0	1	4	38	0	1
		PERCENT CHANGE	+.0	-13.6	-13.6	+.0	+.0	+.0	+.0	+50.0	-18.4	+.0	-100.0
CARLYLE		1988	3,388	1,800.5	61	0	0	0	2	22	31	5	1
		1987	3,388	1,977.6	67	0	0	0	2	22	42	1	0
		PERCENT CHANGE	+.0	-9.0	-9.0	+.0	+.0	+.0	+.0	+.0	-26.2	+400.0	+.0
NEW BADEN		1988	2,476	646.2	16	0	0	0	1	6	9	0	0
		1987	2,476	646.2	16	0	0	0	0	5	10	1	0
		PERCENT CHANGE	+.0	+.0	+.0	+.0	+.0	+.0	+.0	+20.0	-10.0	-100.0	+.0
TRENTON		1988	2,504	958.5	24	0	0	0	0	2	21	1	0
		1987	2,504	1,118.2	28	0	0	0	1	5	22	0	0
		PERCENT CHANGE	+.0	-14.3	-14.3	+.0	+.0	+.0	-100.0	-60.0	-4.5	+.0	+.0
COLES	COUNTY TOTAL	1988	52,992	2,438.1	1292	0	9	7	54	271	891	54	6
		1987	52,992	2,209.8	1171	1	4	9	30	307	745	73	2
		PERCENT CHANGE	+.0	+10.3	+10.3	-100.0	+125.0	-22.2	+80.0	-11.7	+19.6	-26.0	+200.0
COLES S O		1988	14,344	1,722.0	247	0	1	2	19	76	135	9	5
		1987	14,344	1,331.6	191	0	0	1	12	85	80	11	2
		PERCENT CHANGE	+.0	+29.3	+29.3	+.0	+.0	+100.0	+58.3	-10.6	+68.8	-18.2	+150.0
CHARLESTON		1988	19,355	2,423.1	469	0	4	3	21	99	335	7	0
		1987	19,355	1,901.3	368	0	2	1	8	106	244	7	0
		PERCENT CHANGE	+.0	+27.4	+27.4	+.0	+100.0	+200.0	+162.5	-6.6	+37.3	+.0	+.0
MATTOON		1988	19,293	1,472.0	284	0	0	2	8	67	173	33	1
		1987	19,293	1,757.1	339	1	1	7	7	92	181	50	0
		PERCENT CHANGE	+.0	-16.2	-16.2	-100.0	-100.0	-71.4	+14.3	-27.2	-4.4	-34.0	+.0
EASTERN ILL. UNIV		1988	0	.0	292	0	4	0	6	29	248	5	0
		1987	0	.0	273	0	1	0	3	24	240	5	0
		PERCENT CHANGE	+.0	+.0	+7.0	+.0	+300.0	+.0	+100.0	+20.8	+3.3	+.0	+.0
COOK	COUNTY TOTAL	1988	5,279,096	7,707.1	406866	731	4026	31490	39155	72378	196973	58536	3577
		1987	5,279,096	7,340.1	387489	758	4057	32298	37906	71950	184939	52082	3499
		PERCENT CHANGE	+.0	+5.0	+5.0	-3.6	-.8	-2.5	+3.3	+.6	+6.5	+12.4	+2.2
COOK S.O.		1988	60,988	8,334.4	5083	4	37	60	200	1364	2833	547	38
		1987	80,884	5,789.8	4683	3	49	51	163	1238	2687	460	32
		PERCENT CHANGE	-24.6	+43.9	+8.5	+33.3	-24.5	+17.6	+22.7	+10.2	+5.4	+18.9	+18.8
ALSIP		1988	17,134	5,579.5	956	1	3	25	29	192	562	139	5
		1987	17,134	5,013.4	859	0	5	12	24	178	454	179	7
		PERCENT CHANGE	+.0	+11.3	+11.3	+.0	-40.0	+108.3	+20.8	+7.9	+23.8	-22.3	-28.6
ARLINGTON HEIGHTS		1988	66,116	3,850.8	2546	0	5	14	33	501	1859	121	13
		1987	66,116	3,440.9	2275	0	5	15	43	426	1646	128	12
		PERCENT CHANGE	+.0	+11.9	+11.9	+.0	+.0	-6.7	-23.3	+17.6	+12.9	-5.5	+8.3

BARRINGTON HILLS	1988	3,631	1,101.6	40	0	0	0	0	6	33	1	0
	1987	3,631	1,790.1	65	0	1	0	1	15	42	6	0
	PERCENT CHANGE	+.0	-38.5	-38.5	+.0	-100.0	+.0	-100.0	-60.0	-21.4	-83.3	+.0
BARRINGTON-BACOG	1988	15,724	2,785.6	438	0	0	0	0	29	393	16	0
	1987	15,724	2,416.7	380	0	0	0	0	47	324	7	2
	PERCENT CHANGE	+.0	+15.3	+15.3	+.0	+.0	+.0	+.0	-38.3	+21.3	+128.6	-100.0
BARTLETT	1988	16,792	3,918.5	658	0	2	3	28	157	450	16	2
	1987	16,792	3,906.6	656	0	2	8	28	122	475	18	3
	PERCENT CHANGE	+.0	+.3	+.3	+.0	+.0	-62.5	+.0	+28.7	-5.3	-11.1	-33.3
BEDFORD PARK	1988	988	19,939.3	197	0	0	1	1	12	154	28	1
	1987	988	19,433.2	192	0	0	5	1	10	154	21	1
	PERCENT CHANGE	+.0	+2.6	+2.6	+.0	+.0	-80.0	+.0	+20.0	+.0	+33.3	+.0
BELLWOOD	1988	19,811	6,178.4	1224	1	23	58	80	246	584	221	11
	1987	19,811	5,900.8	1169	2	8	34	51	266	613	190	5
	PERCENT CHANGE	+.0	+4.7	+4.7	-50.0	+187.5	+70.6	+56.9	-7.5	-4.7	+16.3	+120.0
BERKELEY	1988	5,467	1,243.8	68	0	0	2	2	12	44	8	0
	1987	5,467	1,609.7	88	0	0	0	5	28	45	9	1
	PERCENT CHANGE	+.0	-22.7	-22.7	+.0	+.0	+.0	-60.0	-57.1	-2.2	-11.1	-100.0
BERWYN	1988	46,849	3,968.1	1859	0	1	36	41	421	994	354	12
	1987	46,849	3,261.5	1528	0	6	38	21	319	844	292	8
	PERCENT CHANGE	+.0	+21.7	+21.7	+.0	-83.3	-5.3	+95.2	+32.0	+17.8	+21.2	+50.0
BLUE ISLAND	1988	21,855	5,545.6	1212	0	11	36	37	200	679	245	4
	1987	21,855	4,731.2	1034	0	9	40	41	206	514	224	0
	PERCENT CHANGE	+.0	+17.2	+17.2	+.0	+22.2	-10.0	-9.8	-2.9	+32.1	+9.4	+.0
BRIDGEVIEW	1988	14,155	6,541.9	926	0	0	13	25	104	711	69	4
	1987	14,155	5,637.6	798	0	1	7	23	133	546	78	10
	PERCENT CHANGE	+.0	+16.0	+16.0	+.0	-100.0	+85.7	+8.7	-21.8	+30.2	-11.5	-60.0
BROADVIEW	1988	8,618	5,488.5	473	0	2	23	20	78	276	74	0
	1987	8,618	5,407.3	466	0	2	21	15	84	266	76	2
	PERCENT CHANGE	+.0	+1.5	+1.5	+.0	+.0	+9.5	+33.3	-7.1	+3.8	-2.6	-100.0
BROOKFIELD	1988	19,395	1,969.6	382	0	3	9	5	78	257	24	6
	1987	19,395	2,098.5	407	0	2	17	2	89	263	32	2
	PERCENT CHANGE	+.0	-6.1	-6.1	+.0	+50.0	-47.1	+150.0	-12.4	-2.3	-25.0	+200.0
BUFFALO GROVE	1988	32,337	2,158.5	698	0	2	3	11	85	577	20	0
	1987	26,168	2,740.0	717	0	4	1	8	105	582	15	2
	PERCENT CHANGE	+23.6	-21.2	-2.6	+.0	-50.0	+200.0	+37.5	-19.0	-.9	+33.3	-100.0
BURBANK	1988	28,462	4,353.2	1239	1	4	16	59	161	912	78	8
	1987	28,462	4,272.4	1216	2	2	19	36	215	851	83	8
	PERCENT CHANGE	+.0	+1.9	+1.9	-50.0	+100.0	-15.8	+63.9	-25.1	+7.2	-6.0	+.0
BURNHAM	1988	4,030	2,903.2	117	0	1	0	2	19	53	39	3
	1987	4,030	2,903.2	117	0	0	5	3	44	38	26	1
	PERCENT CHANGE	+.0	+.0	+.0	+.0	+.0	-100.0	-33.3	-56.8	+39.5	+50.0	+200.0
CALUMET CITY	1988	39,697	7,068.5	2806	3	17	61	51	398	1561	702	13
	1987	39,697	7,300.3	2898	2	11	62	40	374	1674	731	4
	PERCENT CHANGE	+.0	-3.2	-3.2	+50.0	+54.5	-1.6	+27.5	+6.4	-6.8	-4.0	+225.0

1 ONE OR MORE MONTHS MISSING 2 NO INDEX CRIMES 3 NO RETURN FROM AGENCY 4 REPORTED THRU OTHER AGENCY 5 PARTIAL YEAR REPORTING

CRIME INDEX/CRIME RATE COMPARISON — 1988/1987 cont'd

GEOGRAPHIC AREA	COUNTY	YEAR	POPULATION	RATE PER 100,000	TOTAL CRIME INDEX	MURDER	CRIMINAL SEXUAL ASSAULT	ROBBERY	AGRVT. ASSAULT/ BATTERY	BURGLARY	THEFT	MOTOR VEHICLE THEFT	ARSON
CALUMET PARK		1988	8,788	6,133.4	539	0	1	21	13	163	198	142	1
		1987	8,788	6,053.7	532	0	4	23	29	137	237	101	1
	PERCENT CHANGE		+.0	+1.3	+1.3	+.0	-75.0	-8.7	-55.2	+19.0	-16.5	+40.6	+.0
CHICAGO		1988	3,005,072	9,923.7	298214	661	3498	29011	35970	52097	128567	45268	3142
		1987	3,005,072	9,382.9	281964	691	3553	29974	34276	51106	119218	40030	3116
	PERCENT CHANGE		+.0	+5.8	+5.8	-4.3	-1.5	-3.2	+4.9	+1.9	+7.8	+13.1	+.8
CHICAGO HEIGHTS		1988	37,026	6,552.2	2426	8	18	127	303	417	1198	347	8
		1987	37,026	5,250.4	1944	5	21	77	218	384	1067	160	12
	PERCENT CHANGE		+.0	+24.8	+24.8	+60.0	-14.3	+64.9	+39.0	+8.6	+12.3	+116.9	-33.3
CHICAGO RIDGE		1988	13,473	8,290.7	1117	0	1	1	4	129	859	123	0
		1987	13,473	6,360.9	857	0	0	2	6	132	604	112	1
	PERCENT CHANGE		+.0	+30.3	+30.3	+.0	+.0	-50.0	-33.3	-2.3	+42.2	+9.8	-100.0
CICERO		1988	61,232	3,988.1	2442	7	0	98	207	767	691	670	2
		1987	61,232	5,582.0	3418	7	1	99	789	1118	803	600	1
	PERCENT CHANGE		+.0	-28.6	-28.6	+.0	-100.0	-1.0	-73.8	-31.4	-13.9	+11.7	+100.0
COUNTRY CLUB HILLS		1988	14,676	2,936.8	431	1	4	2	21	96	262	41	4
		1987	14,676	3,372.9	495	2	2	2	19	128	292	46	4
	PERCENT CHANGE		+.0	-12.9	-12.9	-50.0	+100.0	+.0	+10.5	-25.0	-10.3	-10.9	+.0
COUNTRYSIDE		1988	6,510	8,663.6	564	0	0	6	13	16	481	47	1
		1987	6,510	9,324.1	607	0	1	4	4	29	508	59	2
	PERCENT CHANGE		+.0	-7.1	-7.1	+.0	-100.0	+50.0	+225.0	-44.8	-5.3	-20.3	-50.0
CRESTWOOD		1988	10,783	1,622.9	175	0	1	3	3	18	94	56	0
		1987	10,852	2,008.8	218	0	0	1	4	6	150	57	0
	PERCENT CHANGE		-.6	-19.2	-19.7	+.0	+.0	+200.0	-25.0	+200.0	-37.3	-1.8	+.0
DES PLAINES		1988	55,374	3,568.5	1976	1	5	22	51	309	1437	140	11
		1987	55,374	3,474.6	1924	3	4	14	58	375	1322	138	10
	PERCENT CHANGE		+.0	+2.7	+2.7	-66.7	+25.0	+57.1	-12.1	-17.6	+8.7	+1.4	+10.0
DIXMOOR		1988	4,175	5,580.8	233	1	3	14	28	57	90	34	6
		1987	4,175	4,670.7	195	3	3	2	14	40	104	29	0
	PERCENT CHANGE		+.0	+19.5	+19.5	-66.7	+.0	+600.0	+100.0	+42.5	-13.5	+17.2	+.0
DOLTON		1988	24,766	6,311.1	1563	0	9	37	29	227	1016	242	3
		1987	24,766	5,422.8	1343	0	8	25	18	227	907	157	1
	PERCENT CHANGE		+.0	+16.4	+16.4	+.0	+12.5	+48.0	+61.1	+.0	+12.0	+54.1	+200.0
EAST HAZEL CREST		1988	1,362	11,600.6	158	0	0	1	0	19	74	63	1
		1987	1,362	10,425.8	142	0	0	2	4	15	85	35	1
	PERCENT CHANGE		+.0	+11.3	+11.3	+.0	+.0	-50.0	-100.0	+26.7	-12.9	+80.0	+.0
ELK GROVE VILLAGE		1988	33,205	4,159.0	1381	0	7	6	32	275	961	86	14
		1987	28,679	4,145.9	1189	0	6	11	30	238	809	92	3
	PERCENT CHANGE		+15.8	+.3	+16.1	+.0	+16.7	-45.5	+6.7	+15.5	+18.8	-6.5	+366.7
ELMWOOD PARK		1988	24,016	2,556.6	614	0	1	16	6	93	350	148	0
		1987	24,016	2,011.2	483	0	2	15	4	69	212	180	1
	PERCENT CHANGE		+.0	+27.1	+27.1	+.0	-50.0	+6.7	+50.0	+34.8	+65.1	-17.8	-100.0
EVANSTON		1988	73,706	7,581.5	5588	5	31	165	165	1515	3340	355	12
		1987	73,706	7,479.7	5513	4	24	143	185	1467	3424	251	15
	PERCENT CHANGE		+.0	+1.4	+1.4	+25.0	+29.2	+15.4	-10.8	+3.3	-2.5	+41.4	-20.0

EVERGREEN PARK	1988	22,260	6,936.2	1544	0	0	37	8	101	1230	167	1
	1987	22,260	5,858.0	1304	1	0	20	5	99	1009	166	4
	PERCENT CHANGE	+.0	+18.4	+18.4	-100.0	+.0	+85.0	+60.0	+2.0	+21.9	+.6	-75.0
FLOSSMOOR	1988	8,423	2,469.4	208	0	1	1	2	28	155	21	0
	1987	8,423	2,386.3	201	0	0	2	4	26	156	13	0
	PERCENT CHANGE	+.0	+3.5	+3.5	+.0	+.0	-50.0	-50.0	+7.7	-.6	+61.5	+.0
FORD HEIGHTS	1988	5,347	5,442.3	291	1	0	10	48	98	75	59	0
	1987	5,347	5,012.2	268	0	0	9	54	102	73	30	0
	PERCENT CHANGE	+.0	+8.6	+8.6	+.0	+.0	+11.1	-11.1	-3.9	+2.7	+96.7	+.0
FOREST PARK	1988	15,177	7,867.2	1194	0	4	59	29	142	749	211	0
	1987	15,177	8,150.5	1237	0	2	79	33	145	773	201	4
	PERCENT CHANGE	+.0	-3.5	-3.5	+.0	+100.0	-25.3	-12.1	-2.1	-3.1	+5.0	-100.0
FOREST VIEW	1988	764	8,115.2	62	0	0	2	0	14	24	22	0
	1987	764	8,246.1	63	0	0	2	2	19	28	12	0
	PERCENT CHANGE	+.0	-1.6	-1.6	+.0	+.0	+.0	-100.0	-26.3	-14.3	+83.3	+.0
FRANKLIN PARK	1988	17,507	6,106.1	1069	1	6	17	21	229	682	108	5
	1987	17,507	6,129.0	1073	0	2	13	48	171	753	81	5
	PERCENT CHANGE	+.0	-.4	-.4	+.0	+200.0	+30.8	-56.3	+33.9	-9.4	+33.3	+.0
GLENCOE	1988	9,200	2,304.3	212	0	0	1	1	39	167	4	0
	1987	9,200	2,184.8	201	0	1	0	1	36	159	3	1
	PERCENT CHANGE	+.0	+5.5	+5.5	+.0	-100.0	+.0	+.0	+8.3	+5.0	+33.3	-100.0
GLENVIEW	1988	33,131	2,613.9	866	0	2	5	4	117	679	54	5
	1987	33,131	2,227.5	738	1	3	4	17	119	565	27	2
	PERCENT CHANGE	+.0	+17.3	+17.3	-100.0	-33.3	+25.0	-76.5	-1.7	+20.2	+100.0	+150.0
GLENWOOD	1988	10,538	4,090.0	431	0	1	9	5	64	290	59	3
	1987	10,538	3,558.6	375	0	1	1	5	64	242	57	5
	PERCENT CHANGE	+.0	+14.9	+14.9	+.0	+.0	+800.0	+.0	+.0	+19.8	+3.5	-40.0
GOLF	1988	482	829.9	4	0	0	0	0	0	3	1	0
	1987	482	2,282.2	11	0	0	0	2	1	7	1	0
	PERCENT CHANGE	+.0	-63.6	-63.6	+.0	+.0	+.0	-100.0	-100.0	-57.1	+.0	+.0
HANOVER PARK	1988	31,349	3,748.1	1175	0	9	8	43	201	857	49	8
	1987	31,349	3,847.0	1206	1	4	16	54	264	821	43	3
	PERCENT CHANGE	+.0	-2.6	-2.6	-100.0	+125.0	-50.0	-20.4	-23.9	+4.4	+14.0	+166.7
HARVEY	1988	35,810	13,912.3	4982	5	82	296	114	1375	1980	1115	15
	1987	35,810	14,239.0	5099	7	71	266	118	1705	1951	974	7
	PERCENT CHANGE	+.0	-2.3	-2.3	-28.6	+15.5	+11.3	-3.4	-19.4	+1.5	+14.5	+114.3
HARWOOD HEIGHTS	1988	8,228	3,548.9	292	0	0	4	3	41	208	36	0
	1987	8,228	3,864.9	318	0	1	3	21	36	213	43	1
	PERCENT CHANGE	+.0	-8.2	-8.2	+.0	-100.0	+33.3	-85.7	+13.9	-2.3	-16.3	-100.0
HAZEL CREST	1988	13,973	4,551.6	636	1	6	14	26	117	368	98	6
	1987	13,973	4,623.2	646	0	6	8	31	145	360	94	2
	PERCENT CHANGE	+.0	-1.5	-1.5	+.0	+.0	+75.0	-16.1	-19.3	+2.2	+4.3	+200.0
HICKORY HILLS	1988	13,778	2,562.1	353	0	1	2	8	37	273	29	3
	1987	13,778	2,380.6	328	0	1	5	12	33	245	29	3
	PERCENT CHANGE	+.0	+7.6	+7.6	+.0	+.0	-60.0	-33.3	+12.1	+11.4	+.0	+.0

1 ONE OR MORE MONTHS MISSING 2 NO INDEX CRIMES 3 NO RETURN FROM AGENCY 4 REPORTED THRU OTHER AGENCY 5 PARTIAL YEAR REPORTING

CRIME INDEX/CRIME RATE COMPARISON — 1988/1987 cont'd

GEOGRAPHIC AREA	COUNTY	YEAR	POPULATION	RATE PER 100,000	TOTAL CRIME INDEX	MURDER	CRIMINAL SEXUAL ASSAULT	ROBBERY	AGRVT. ASSAULT/ BATTERY	BURGLARY	THEFT	MOTOR VEHICLE THEFT	ARSON
HILLSIDE		1988	8,279	8,515.5	705	0	1	15	15	53	465	154	2
		1987	8,279	9,952.9	824	0	1	8	20	75	560	156	4
	PERCENT CHANGE		+.0	-14.4	-14.4	+.0	+.0	+87.5	-25.0	-29.3	-17.0	-1.3	-50.0
HODGKINS		1988	2,005	3,042.4	61	0	0	1	1	9	46	4	0
		1987	2,005	4,638.4	93	0	2	1	2	12	72	4	0
	PERCENT CHANGE		+.0	-34.4	-34.4	+.0	-100.0	+.0	-50.0	-25.0	-36.1	+.0	+.0
HOFFMAN ESTATES		1988	44,761	2,922.2	1308	1	4	15	41	215	968	57	7
		1987	40,867	3,423.3	1399	0	17	12	36	277	989	67	1
	PERCENT CHANGE		+9.5	-14.6	-6.5	+.0	-76.5	+25.0	+13.9	-22.4	-2.1	-14.9	+600.0
HOMETOWN	1	1988	5,324	525.9	28	0	0	1	0	5	18	4	0
		1987	5,324	657.4	35	0	0	1	1	4	20	9	0
HOMEWOOD		1988	19,724	4,248.6	838	0	0	11	6	62	672	86	1
		1987	19,724	4,375.4	863	0	0	7	12	61	698	85	0
	PERCENT CHANGE		+.0	-2.9	-2.9	+.0	+.0	+57.1	-50.0	+1.6	-3.7	+1.2	+.0
INDIAN HEAD PARK		1988	3,549	1,634.3	58	0	0	0	2	10	39	7	0
	1	1987	3,549	1,718.8	61	0	0	0	2	6	48	5	0
JUSTICE		1988	10,345	4,320.9	447	0	2	5	16	77	280	65	2
		1987	10,345	4,204.9	435	0	2	4	16	86	260	66	1
	PERCENT CHANGE		+.0	+2.8	+2.8	+.0	+.0	+25.0	+.0	-10.5	+7.7	-1.5	+100.0
KENILWORTH		1988	2,708	1,514.0	41	0	1	3	0	9	27	1	0
		1987	2,708	2,437.2	66	0	0	0	2	19	43	2	0
	PERCENT CHANGE		+.0	-37.9	-37.9	+.0	+.0	+.0	-100.0	-52.6	-37.2	-50.0	+.0
LA GRANGE		1988	15,693	3,147.9	494	1	1	9	26	116	307	32	2
		1987	15,693	3,103.3	487	0	2	10	14	105	329	27	0
	PERCENT CHANGE		+.0	+1.4	+1.4	+.0	-50.0	-10.0	+85.7	+10.5	-6.7	+18.5	+.0
LA GRANGE PARK		1988	13,359	1,504.6	201	0	0	2	7	59	122	10	1
		1987	13,359	1,399.8	187	0	0	1	6	56	109	14	1
	PERCENT CHANGE		+.0	+7.5	+7.5	+.0	+.0	+100.0	+16.7	+5.4	+11.9	-28.6	+.0
LANSING		1988	29,039	5,017.4	1457	0	0	18	17	174	1045	196	7
		1987	29,039	5,303.2	1540	0	2	11	16	247	1035	224	5
	PERCENT CHANGE		+.0	-5.4	-5.4	+.0	-100.0	+63.6	+6.3	-29.6	+1.0	-12.5	+40.0
LEMONT		1988	5,640	2,234.0	126	0	1	0	2	29	86	8	0
		1987	5,640	3,138.3	177	0	1	0	6	49	113	7	1
	PERCENT CHANGE		+.0	-28.8	-28.8	+.0	+.0	+.0	-66.7	-40.8	-23.9	+14.3	-100.0
LINCOLNWOOD		1988	11,921	4,001.3	477	0	0	17	4	68	330	57	1
		1987	11,921	3,783.2	451	0	1	9	11	56	326	46	2
	PERCENT CHANGE		+.0	+5.8	+5.8	+.0	-100.0	+88.9	-63.6	+21.4	+1.2	+23.9	-50.0
LYNWOOD		1988	6,111	4,549.2	278	0	1	2	15	53	178	26	3
		1987	6,111	4,254.6	260	0	1	1	8	73	152	23	2
	PERCENT CHANGE		+.0	+6.9	+6.9	+.0	+.0	+100.0	+87.5	-27.4	+17.1	+13.0	+50.0
LYONS		1988	9,925	4,322.4	429	1	6	7	4	108	268	30	5
		1987	9,925	4,382.9	435	1	3	7	7	121	263	33	0
	PERCENT CHANGE		+.0	-1.4	-1.4	+.0	+100.0	+.0	-42.9	-10.7	+1.9	-9.1	+.0

MARKHAM	1988	15,172	3,539.4	537	2	2	32	32	272	120	77	0
	1987	15,172	5,892.4	894	2	1	35	49	506	229	72	0
	PERCENT CHANGE	+.0	-39.9	-39.9	+.0	+100.0	-8.6	-34.7	-46.2	-47.6	+6.9	+.0
MATTESON	1988	10,223	9,918.8	1014	0	1	13	15	56	822	106	1
	1987	10,223	11,102.4	1135	0	0	7	13	79	902	133	1
	PERCENT CHANGE	+.0	-10.7	-10.7	+.0	+.0	+85.7	+15.4	-29.1	-8.9	-20.3	+.0
MAYWOOD	1988	27,998	9,854.3	2759	5	29	186	245	568	1070	631	25
	1987	27,998	9,482.8	2655	2	21	216	259	666	1128	341	22
	PERCENT CHANGE	+.0	+3.9	+3.9	+150.0	+38.1	-13.9	-5.4	-14.7	-5.1	+85.0	+13.6
MCCOOK	1988	303	330.0	1	0	0	0	0	0	0	1	0
	1987	303	1,650.2	5	0	0	0	0	0	0	5	0
	PERCENT CHANGE	+.0	-80.0	-80.0	+.0	+.0	+.0	+.0	+.0	+.0	-80.0	+.0
MELROSE PARK	1988	20,735	7,161.8	1485	0	1	51	33	143	847	407	3
	1987	20,735	6,534.8	1355	1	6	48	30	91	877	301	1
	PERCENT CHANGE	+.0	+9.6	+9.6	-100.0	-83.3	+6.3	+10.0	+57.1	-3.4	+35.2	+200.0
MERRIONETTE PARK	1988	2,054	5,890.9	121	0	0	0	1	9	97	14	0
	1987	2,054	5,112.0	105	0	0	0	0	18	71	14	2
	PERCENT CHANGE	+.0	+15.2	+15.2	+.0	+.0	+.0	+.0	-50.0	+36.6	+.0	-100.0
MIDLOTHIAN	1988	14,274	5,100.2	728	2	2	8	4	89	498	125	0
	1987	14,274	5,387.4	769	0	0	7	15	143	489	114	1
	PERCENT CHANGE	+.0	-5.3	-5.3	+.0	+.0	+14.3	-73.3	-37.8	+1.8	+9.6	-100.0
MORTON GROVE	1988	23,747	3,655.2	868	1	1	8	17	149	620	68	4
	1987	23,747	3,158.3	750	0	4	7	16	104	545	68	6
	PERCENT CHANGE	+.0	+15.7	+15.7	+.0	-75.0	+14.3	+6.3	+43.3	+13.8	+.0	-33.3
MT. PROSPECT	1988	52,634	3,448.3	1815	1	7	14	40	301	1310	132	10
	1987	52,634	3,245.1	1708	1	14	15	39	269	1237	124	9
	PERCENT CHANGE	+.0	+6.3	+6.3	+.0	-50.0	-6.7	+2.6	+11.9	+5.9	+6.5	+11.1
NILES	1988	30,363	3,158.4	959	0	4	7	17	123	689	119	0
	1987	30,363	2,654.5	806	0	2	11	10	62	602	116	3
	PERCENT CHANGE	+.0	+19.0	+19.0	+.0	+100.0	-36.4	+70.0	+98.4	+14.5	+2.6	-100.0
NORRIDGE	1988	16,483	4,726.1	779	1	1	6	20	58	563	127	3
	1987	16,483	5,296.4	873	0	2	9	19	97	623	123	0
	PERCENT CHANGE	+.0	-10.8	-10.8	+.0	-50.0	-33.3	+5.3	-40.2	-9.6	+3.3	+.0
NORTH RIVERSIDE	1988	6,764	19,337.7	1308	0	2	19	8	40	1106	132	1
	1987	6,764	20,505.6	1387	0	0	16	12	29	1099	230	1
	PERCENT CHANGE	+.0	-5.7	-5.7	+.0	+.0	+18.8	-33.3	+37.9	+.6	-42.6	+.0
NORTHBROOK	1988	33,206	2,683.3	891	0	3	4	2	129	704	49	0
	1987	33,206	2,562.8	851	0	1	2	2	109	676	57	4
	PERCENT CHANGE	+.0	+4.7	+4.7	+.0	+200.0	+100.0	+.0	+18.3	+4.1	-14.0	-100.0
NORTHFIELD	1988	4,887	3,130.8	153	0	0	0	2	35	111	4	1
	1987	4,887	2,782.9	136	0	0	3	3	24	96	10	0
	PERCENT CHANGE	+.0	+12.5	+12.5	+.0	+.0	-100.0	-33.3	+45.8	+15.6	-60.0	+.0
NORTHLAKE	1988	12,166	4,085.2	497	1	4	2	10	106	299	73	2
	1987	12,166	3,205.7	390	0	0	3	8	91	229	56	3
	PERCENT CHANGE	+.0	+27.4	+27.4	+.0	+.0	-33.3	+25.0	+16.5	+30.6	+30.4	-33.3

1 ONE OR MORE MONTHS MISSING 2 NO INDEX CRIMES 3 NO RETURN FROM AGENCY 4 REPORTED THRU OTHER AGENCY 5 PARTIAL YEAR REPORTING

CRIME INDEX/CRIME RATE COMPARISON — 1988/1987 cont'd

GEOGRAPHIC AREA	COUNTY	YEAR	POPULATION	RATE PER 100,000	TOTAL CRIME INDEX	MURDER	CRIMINAL SEXUAL ASSAULT	ROBBERY	AGRVT. ASSAULT/ BATTERY	BURGLARY	THEFT	MOTOR VEHICLE THEFT	ARSON
OAK FOREST		1988	25,018	4,085.1	1022	0	5	14	17	210	680	93	3
		1987	25,018	3,541.5	886	0	0	12	19	139	606	105	5
	PERCENT CHANGE		+.0	+15.3	+15.3	+.0	+.0	+16.7	-10.5	+51.1	+12.2	-11.4	-40.0
OAK LAWN		1988	60,590	2,922.9	1771	0	4	32	33	139	1349	208	6
		1987	60,590	2,497.1	1513	0	4	24	36	125	1077	232	15
	PERCENT CHANGE		+.0	+17.1	+17.1	+.0	+.0	+33.3	-8.3	+11.2	+25.3	-10.3	-60.0
OAK PARK		1988	54,887	7,783.3	4272	0	14	275	92	1159	2319	402	11
		1987	54,887	7,588.3	4165	2	29	331	83	996	2295	411	18
	PERCENT CHANGE		+.0	+2.6	+2.6	-100.0	-51.7	-16.9	+10.8	+16.4	+1.0	-2.2	-38.9
OLYMPIA FIELDS		1988	4,146	5,137.5	213	0	0	0	5	29	166	13	0
		1987	4,146	2,580.8	107	1	0	0	2	16	76	12	0
	PERCENT CHANGE		+.0	+99.1	+99.1	-100.0	+.0	+.0	+150.0	+81.3	+118.4	+8.3	+.0
ORLAND HILLS	1	1988	4,922	1,401.9	69	0	2	0	3	15	41	7	1
		1987	4,032	1,240.1	50	0	0	0	4	5	35	6	0
ORLAND PARK		1988	30,857	4,631.0	1429	0	5	6	10	87	1143	173	5
		1987	30,857	4,025.0	1242	0	1	8	10	95	947	179	2
	PERCENT CHANGE		+.0	+15.1	+15.1	+.0	+400.0	-25.0	+.0	-8.4	+20.7	-3.4	+150.0
PALATINE		1988	34,262	4,045.3	1386	4	9	16	19	232	1038	64	4
		1987	34,262	3,379.8	1158	0	5	11	16	183	890	49	4
	PERCENT CHANGE		+.0	+19.7	+19.7	+.0	+80.0	+45.5	+18.8	+26.8	+16.6	+30.6	+.0
PALOS HEIGHTS		1988	10,574	2,071.1	219	0	0	4	1	12	191	11	0
		1987	10,574	1,891.4	200	0	0	0	0	28	160	12	0
	PERCENT CHANGE		+.0	+9.5	+9.5	+.0	+.0	+.0	+.0	-57.1	+19.4	-8.3	+.0
PALOS HILLS		1988	16,654	2,209.7	368	0	1	3	14	53	245	46	6
		1987	16,654	1,885.4	314	0	1	2	5	58	204	44	0
	PERCENT CHANGE		+.0	+17.2	+17.2	+.0	+.0	+50.0	+180.0	-8.6	+20.1	+4.5	+.0
PALOS PARK		1988	3,150	1,650.8	52	0	0	0	0	12	37	3	0
		1987	3,150	1,428.6	45	0	0	0	0	18	26	1	0
	PERCENT CHANGE		+.0	+15.6	+15.6	+.0	+.0	+.0	+.0	-33.3	+42.3	+200.0	+.0
PARK FOREST		1988	26,222	3,996.6	1048	0	9	17	43	184	693	98	4
		1987	26,222	4,126.3	1082	0	9	12	28	178	782	71	2
	PERCENT CHANGE		+.0	-3.1	-3.1	+.0	+.0	+41.7	+53.6	+3.4	-11.4	+38.0	+100.0
PARK RIDGE		1988	38,704	2,604.4	1008	0	1	12	15	284	621	71	4
		1987	38,704	2,576.0	997	0	4	9	19	261	634	68	2
	PERCENT CHANGE		+.0	+1.1	+1.1	+.0	-75.0	+33.3	-21.1	+8.8	-2.1	+4.4	+100.0
PHOENIX		1988	2,850	4,807.0	137	0	2	4	10	39	49	32	1
		1987	2,850	3,473.7	99	1	0	0	9	32	41	14	2
	PERCENT CHANGE		+.0	+38.4	+38.4	-100.0	+.0	+.0	+11.1	+21.9	+19.5	+128.6	-50.0
POSEN		1988	4,642	3,834.6	178	1	0	4	4	43	92	29	5
		1987	4,642	3,769.9	175	1	0	6	6	47	92	23	0
	PERCENT CHANGE		+.0	+1.7	+1.7	+.0	+.0	-33.3	-33.3	-8.5	+.0	+26.1	+.0
PROSPECT HEIGHTS		1988	13,262	5,165.1	685	0	4	7	16	162	441	52	3
		1987	13,262	4,720.3	626	1	2	7	16	152	368	67	13
	PERCENT CHANGE		+.0	+9.4	+9.4	-100.0	+100.0	+.0	+.0	+6.6	+19.8	-22.4	-76.9

RICHTON PARK	1988	10,118	4,398.1	445	0	4	8	9	74	288	59	3
	1987	10,118	3,726.0	377	0	4	3	5	69	261	33	2
	PERCENT CHANGE	+.0	+18.0	+18.0	+.0	+.0	+166.7	+80.0	+7.2	+10.3	+78.8	+50.0
RIVER FOREST	1988	12,392	4,002.6	496	0	2	29	9	94	298	64	0
	1987	12,392	3,340.9	414	0	0	21	5	90	244	52	2
	PERCENT CHANGE	+.0	+19.8	+19.8	+.0	+.0	+38.1	+80.0	+4.4	+22.1	+23.1	-100.0
RIVER GROVE	1988	10,368	4,639.3	481	1	1	9	11	67	291	100	1
	1987	10,368	4,639.3	481	1	5	8	16	66	309	74	2
	PERCENT CHANGE	+.0	+.0	+.0	+.0	-80.0	+12.5	-31.3	+1.5	-5.8	+35.1	-50.0
RIVERDALE	1988	13,233	6,430.9	851	1	5	21	47	223	346	208	0
	1987	13,233	5,410.7	716	0	3	24	24	213	307	145	0
	PERCENT CHANGE	+.0	+18.9	+18.9	+.0	+66.7	-12.5	+95.8	+4.7	+12.7	+43.4	+.0
RIVERSIDE	1988	9,236	1,851.5	171	0	0	1	3	56	109	2	0
	1987	9,236	1,505.0	139	0	0	1	5	38	83	11	1
	PERCENT CHANGE	+.0	+23.0	+23.0	+.0	+.0	+.0	-40.0	+47.4	+31.3	-81.8	-100.0
ROBBINS	1988	8,853	4,394.0	389	0	6	18	50	129	112	74	0
	1987	8,853	3,140.2	278	1	7	10	21	105	83	51	0
	PERCENT CHANGE	+.0	+39.9	+39.9	-100.0	-14.3	+80.0	+138.1	+22.9	+34.9	+45.1	+.0
ROLLING MEADOWS	1988	21,861	4,396.0	961	0	8	8	25	206	656	57	1
	1987	20,167	5,067.7	1022	1	9	10	24	213	726	36	3
	PERCENT CHANGE	+8.4	-13.3	-6.0	-100.0	-11.1	-20.0	+4.2	-3.3	-9.6	+58.3	-66.7
ROSEMONT	1988	4,137	17,186.4	711	0	1	5	5	54	539	104	3
	1987	4,137	16,074.5	665	0	4	6	9	25	541	80	0
	PERCENT CHANGE	+.0	+6.9	+6.9	+.0	-75.0	-16.7	-44.4	+116.0	-.4	+30.0	+.0
SAUK VILLAGE	1988	10,906	5,419.0	591	1	6	8	22	118	403	31	2
	1987	10,906	6,170.9	673	0	7	5	17	175	420	45	4
	PERCENT CHANGE	+.0	-12.2	-12.2	+.0	-14.3	+60.0	+29.4	-32.6	-4.0	-31.1	-50.0
SCHAUMBURG	1988	57,555	5,737.1	3302	2	18	12	58	610	2284	299	19
	1987	57,555	5,417.4	3118	2	5	31	48	575	2144	305	8
	PERCENT CHANGE	+.0	+5.9	+5.9	+.0	+260.0	-61.3	+20.8	+6.1	+6.5	-2.0	+137.5
SCHILLER PARK	1988	11,458	5,978.4	685	0	3	7	5	170	418	81	1
	1987	11,458	7,933.3	909	0	1	20	14	227	563	81	3
	PERCENT CHANGE	+.0	-24.6	-24.6	+.0	+200.0	-65.0	-64.3	-25.1	-25.8	+.0	-66.7
SKOKIE	1988	60,278	3,994.8	2408	1	8	31	49	378	1718	214	9
	1987	60,278	4,338.2	2615	0	8	31	64	378	1853	275	6
	PERCENT CHANGE	+.0	-7.9	-7.9	+.0	+.0	+.0	-23.4	+.0	-7.3	-22.2	+50.0
SO. CHICAGO HGTS.	1988	3,757	8,730.4	328	0	0	5	7	28	266	21	1
	1987	3,757	9,342.6	351	2	2	3	4	27	295	17	1
	PERCENT CHANGE	+.0	-6.6	-6.6	-100.0	-100.0	+66.7	+75.0	+3.7	-9.8	+23.5	+.0
SOUTH BARRINGTON	1988	1,804	1,441.2	26	0	0	0	0	3	19	4	0
	1987	1,804	1,053.2	19	0	0	0	0	2	15	2	0
	PERCENT CHANGE	+.0	+36.8	+36.8	+.0	+.0	+.0	+.0	+50.0	+26.7	+100.0	+.0
SOUTH HOLLAND	1988	24,977	3,339.1	834	0	4	26	6	177	482	136	3
	1987	24,977	3,271.0	817	0	3	9	7	206	479	105	8
	PERCENT CHANGE	+.0	+2.1	+2.1	+.0	+33.3	+188.9	-14.3	-14.1	+.6	+29.5	-62.5

1 ONE OR MORE MONTHS MISSING 2 NO INDEX CRIMES 3 NO RETURN FROM AGENCY 4 REPORTED THRU OTHER AGENCY 5 PARTIAL YEAR REPORTING

CRIME INDEX/CRIME RATE COMPARISON — 1988/1987 cont'd

GEOGRAPHIC AREA	COUNTY	YEAR	POPULATION	RATE PER 100,000	TOTAL CRIME INDEX	MURDER	CRIMINAL SEXUAL ASSAULT	ROBBERY	AGRVT. ASSAULT/ BATTERY	BURGLARY	THEFT	MOTOR VEHICLE THEFT	ARSON
STEGER		1988	9,269	5,556.2	515	0	0	5	21	85	384	19	1
		1987	9,269	4,035.0	374	0	0	3	11	78	270	11	1
	PERCENT CHANGE		+.0	+37.7	+37.7	+.0	+.0	+66.7	+90.9	+9.0	+42.2	+72.7	+.0
STICKNEY		1988	5,893	4,004.8	236	0	1	7	2	53	131	42	0
		1987	5,893	3,563.5	210	0	0	8	0	52	104	46	0
	PERCENT CHANGE		+.0	+12.4	+12.4	+.0	+.0	-12.5	+.0	+1.9	+26.0	-8.7	+.0
STONE PARK		1988	4,273	3,978.5	170	0	3	10	12	39	65	39	2
		1987	4,273	3,206.2	137	0	0	6	12	35	59	24	1
	PERCENT CHANGE		+.0	+24.1	+24.1	+.0	+.0	+66.7	+.0	+11.4	+10.2	+62.5	+100.0
STREAMWOOD		1988	26,101	3,467.3	905	0	8	5	20	238	610	24	0
		1987	26,101	3,620.6	945	0	7	4	25	235	642	32	0
	PERCENT CHANGE		+.0	-4.2	-4.2	+.0	+14.3	+25.0	-20.0	+1.3	-5.0	-25.0	+.0
SUMMIT		1988	10,110	3,768.5	381	1	4	37	20	70	195	54	0
		1987	10,110	4,342.2	439	1	1	15	20	101	223	73	5
	PERCENT CHANGE		+.0	-13.2	-13.2	+.0	+300.0	+146.7	+.0	-30.7	-12.6	-26.0	-100.0
THORNTON		1988	3,024	1,951.1	59	0	0	0	6	18	31	4	0
		1987	3,024	3,439.2	104	0	0	2	7	44	42	7	2
	PERCENT CHANGE		+.0	-43.3	-43.3	+.0	+.0	-100.0	-14.3	-59.1	-26.2	-42.9	-100.0
TINLEY PARK		1988	33,567	3,426.0	1150	0	5	7	26	158	844	101	9
		1987	30,775	3,343.6	1029	0	10	6	43	112	741	111	6
	PERCENT CHANGE		+9.1	+2.5	+11.8	+.0	-50.0	+16.7	-39.5	+41.1	+13.9	-9.0	+50.0
WESTCHESTER		1988	17,730	2,329.4	413	0	0	7	1	91	276	37	1
		1987	17,730	2,318.1	411	1	2	5	12	91	255	43	2
	PERCENT CHANGE		+.0	+.5	+.5	-100.0	-100.0	+40.0	-91.7	+.0	+8.2	-14.0	-50.0
WESTERN SPRINGS		1988	12,876	1,382.4	178	0	0	0	2	32	140	3	1
		1987	12,876	1,335.8	172	0	0	0	3	49	116	4	0
	PERCENT CHANGE		+.0	+3.5	+3.5	+.0	+.0	+.0	-33.3	-34.7	+20.7	-25.0	+.0
WHEELING		1988	26,276	3,874.3	1018	0	3	4	37	172	758	36	8
		1987	26,276	3,836.2	1008	0	5	6	17	152	776	52	0
	PERCENT CHANGE		+.0	+1.0	+1.0	+.0	-40.0	-33.3	+117.6	+13.2	-2.3	-30.8	+.0
WILLOW SPRINGS		1988	4,147	1,446.8	60	0	0	0	2	14	34	9	1
		1987	4,147	2,411.4	100	1	0	1	7	11	63	16	1
	PERCENT CHANGE		+.0	-40.0	-40.0	-100.0	+.0	-100.0	-71.4	+27.3	-46.0	-43.8	+.0
WILMETTE		1988	28,221	2,625.7	741	0	0	0	7	197	516	21	0
		1987	28,221	2,703.7	763	0	1	3	8	200	525	26	0
	PERCENT CHANGE		+.0	-2.9	-2.9	+.0	-100.0	-100.0	-12.5	-1.5	-1.7	-19.2	+.0
WINNETKA		1988	12,772	2,521.1	322	1	1	0	13	67	223	13	4
		1987	12,772	2,599.4	332	0	1	3	3	71	240	11	3
	PERCENT CHANGE		+.0	-3.0	-3.0	+.0	+.0	-100.0	+333.3	-5.6	-7.1	+18.2	+33.3
WORTH		1988	11,592	2,691.5	312	0	3	2	8	62	214	21	2
		1987	11,592	3,088.3	358	1	5	2	9	83	228	30	0
	PERCENT CHANGE		+.0	-12.8	-12.8	-100.0	-40.0	+.0	-11.1	-25.3	-6.1	-30.0	+.0
CHICAGO STATE UNIV		1988	0	.0	63	0	0	1	0	0	59	3	0
		1987	0	.0	57	0	0	3	3	1	39	11	0
	PERCENT CHANGE		+.0	+.0	+10.5	+.0	+.0	-66.7	-100.0	-100.0	+51.3	-72.7	+.0

MORTON JUNIOR COLL	1988	0	.0	31	0	0	0	0	2	27	2	0
	1987	0	.0	30	0	0	0	0	1	29	0	0
PERCENT CHANGE		+.0	+.0	+3.3	+.0	+.0	+.0	+.0	+100.0	-6.9	+.0	+.0
NORTHEASTERN ILL U	1988	0	.0	106	0	0	0	1	18	84	3	0
	1987	0	.0	94	0	0	0	1	2	91	0	0
PERCENT CHANGE		+.0	+.0	+12.8	+.0	+.0	+.0	+.0	+800.0	-7.7	+.0	+.0
S SUBURBAN COLLEGE	1988	0	.0	73	0	0	0	0	0	66	7	0
	1987	0	.0	86	0	0	0	0	2	75	9	0
PERCENT CHANGE		+.0	+.0	-15.1	+.0	+.0	+.0	+.0	-100.0	-12.0	-22.2	+.0
TRITON COLLEGE	1988	0	.0	186	0	0	1	0	7	169	9	0
	1987	0	.0	163	0	0	1	1	1	159	1	0
PERCENT CHANGE		+.0	+.0	+14.1	+.0	+.0	+.0	-100.0	+600.0	+6.3	+800.0	+.0
UOFI CHIC. CIRCLE	1988	0	.0	825	0	0	11	5	19	758	32	0
	1987	0	.0	804	0	1	18	4	16	725	40	0
PERCENT CHANGE		+.0	+.0	+2.6	+.0	-100.0	-38.9	+25.0	+18.8	+4.6	-20.0	+.0
W R HARPER COLLEGE	1988	0	.0	61	0	0	0	1	0	58	2	0
	1987	0	.0	48	0	0	0	0	1	46	1	0
PERCENT CHANGE		+.0	+.0	+27.1	+.0	+.0	+.0	+.0	-100.0	+26.1	+100.0	+.0
SOS DISTRICT 1	1988	0	.0	49	0	0	0	0	0	2	47	0
	2 1987	0	.0	0	0	0	0	0	0	0	0	0
PERCENT CHANGE		+.0	+.0	+.0	+.0	+.0	+.0	+.0	+.0	+.0	+.0	+.0
CRAWFORD COUNTY TOTAL	1988	20,818	1,493.9	311	0	2	0	5	89	203	10	2
	1987	20,818	1,926.2	401	3	1	1	14	86	277	17	2
PERCENT CHANGE		+.0	-22.4	-22.4	-100.0	+100.0	-100.0	-64.3	+3.5	-26.7	-41.2	+.0
CRAWFORD S O	1988	11,110	738.1	82	0	0	0	0	33	44	4	1
	1987	13,533	1,234.0	167	0	0	0	4	41	111	11	0
PERCENT CHANGE		-17.9	-40.2	-50.9	+.0	+.0	+.0	-100.0	-19.5	-60.4	-63.6	+.0
HUTSONVILLE	5 1988	705	851.1	6	0	0	0	0	1	5	0	0
	4 1987											
PALESTINE	1988	1,718	2,328.3	40	0	0	0	0	2	37	1	0
	4 1987											
ROBINSON	1988	7,285	2,512.0	183	0	2	0	5	53	117	5	1
	1987	7,285	3,212.1	234	3	1	1	10	45	166	6	2
PERCENT CHANGE		+.0	-21.8	-21.8	-100.0	+100.0	-100.0	-50.0	+17.8	-29.5	-16.7	-50.0
CUMBERLAND COUNTY TOTAL	1988	11,043	1,005.2	111	0	1	0	1	14	85	10	0
	1987	11,043	887.4	98	0	1	0	9	10	71	7	0
PERCENT CHANGE		+.0	+13.3	+13.3	+.0	+.0	+.0	-88.9	+40.0	+19.7	+42.9	+.0
CUMBERLAND S O	1988	7,652	862.5	66	0	1	0	1	7	50	7	0
	1987	7,652	692.6	53	0	1	0	3	3	41	5	0
PERCENT CHANGE		+.0	+24.5	+24.5	+.0	+.0	+.0	-66.7	+133.3	+22.0	+40.0	+.0
GREENUP	1988	1,655	1,389.7	23	0	0	0	0	2	20	1	0
	1987	1,655	1,571.0	26	0	0	0	2	5	19	0	0
PERCENT CHANGE		+.0	-11.5	-11.5	+.0	+.0	+.0	-100.0	-60.0	+5.3	+.0	+.0

1 ONE OR MORE MONTHS MISSING 2 NO INDEX CRIMES 3 NO RETURN FROM AGENCY 4 REPORTED THRU OTHER AGENCY 5 PARTIAL YEAR REPORTING

CRIME INDEX/CRIME RATE COMPARISON — 1988/1987 cont'd

GEOGRAPHIC AREA	COUNTY	YEAR	POPULATION	RATE PER 100,000	TOTAL CRIME INDEX	MURDER	CRIMINAL SEXUAL ASSAULT	ROBBERY	AGRVT. ASSAULT/ BATTERY	BURGLARY	THEFT	MOTOR VEHICLE THEFT	ARSON
NEOGA		1988	1,736	1,267.3	22	0	0	0	0	5	15	2	0
		1987	1,736	1,094.5	19	0	0	0	4	2	11	2	0
	PERCENT CHANGE		+.0	+15.8	+15.8	+.0	+.0	+.0	-100.0	+150.0	+36.4	+.0	+.0
DE KALB	COUNTY TOTAL	1988	74,628	3,904.7	2914	1	32	15	54	467	2240	93	12
		1987	74,628	3,867.2	2886	0	28	17	67	459	2198	98	19
	PERCENT CHANGE		+.0	+1.0	+1.0	+.0	+14.3	-11.8	-19.4	+1.7	+1.9	-5.1	-36.8
DEKALB S.O.		1988	21,018	1,317.9	277	0	6	1	5	60	190	13	2
		1987	21,018	1,441.6	303	0	5	1	13	57	216	7	4
	PERCENT CHANGE		+.0	-8.6	-8.6	+.0	+20.0	+.0	-61.5	+5.3	-12.0	+85.7	-50.0
DE KALB		1988	33,157	4,587.3	1521	1	15	12	30	229	1175	52	7
		1987	33,157	4,397.3	1458	0	11	10	22	193	1157	56	9
	PERCENT CHANGE		+.0	+4.3	+4.3	+.0	+36.4	+20.0	+36.4	+18.7	+1.6	-7.1	-22.2
GENOA		1988	3,276	1,343.1	44	0	1	1	5	4	32	1	0
		1987	3,276	1,617.8	53	0	0	0	3	12	37	1	0
	PERCENT CHANGE		+.0	-17.0	-17.0	+.0	+.0	+.0	+66.7	-66.7	-13.5	+.0	+.0
HINCKLEY		1988	1,447	1,313.1	19	0	0	0	0	5	14	0	0
		1987	1,447	2,142.4	31	0	1	0	1	6	23	0	0
	PERCENT CHANGE		+.0	-38.7	-38.7	+.0	-100.0	+.0	-100.0	-16.7	-39.1	+.0	+.0
KIRKLAND		1988	1,155	3,116.9	36	0	0	0	3	7	23	3	0
		1987	1,155	1,125.5	13	0	0	0	0	5	8	0	0
	PERCENT CHANGE		+.0	+176.9	+176.9	+.0	+.0	+.0	+.0	+40.0	+187.5	+.0	+.0
SANDWICH		1988	5,356	3,752.8	201	0	3	1	6	40	145	4	2
		1987	5,356	3,230.0	173	0	1	1	8	29	124	8	2
	PERCENT CHANGE		+.0	+16.2	+16.2	+.0	+200.0	+.0	-25.0	+37.9	+16.9	-50.0	+.0
SYCAMORE		1988	9,219	3,731.4	344	0	0	0	3	62	265	14	0
		1987	9,219	3,991.8	368	0	3	3	8	64	274	15	1
	PERCENT CHANGE		+.0	-6.5	-6.5	+.0	-100.0	-100.0	-62.5	-3.1	-3.3	-6.7	-100.0
NORTHERN ILL UNIV		1988	0	.0	472	0	7	0	2	60	396	6	1
		1987	0	.0	487	0	7	2	12	93	359	11	3
	PERCENT CHANGE		+.0	+.0	-3.1	+.0	+.0	-100.0	-83.3	-35.5	+10.3	-45.5	-66.7
DE WITT	COUNTY TOTAL	1988	18,108	2,396.7	434	0	3	2	19	84	308	15	3
		1987	18,108	2,474.0	448	1	5	1	21	99	309	10	2
	PERCENT CHANGE		+.0	-3.1	-3.1	-100.0	-40.0	+100.0	-9.5	-15.2	-.3	+50.0	+50.0
DEWITT S.O.		1988	7,869	1,715.6	135	0	3	1	7	25	95	4	0
		1987	7,869	1,613.9	127	0	0	0	3	41	78	4	1
	PERCENT CHANGE		+.0	+6.3	+6.3	+.0	+.0	+.0	+133.3	-39.0	+21.8	+.0	-100.0
CLINTON		1988	8,014	3,319.2	266	0	0	1	9	51	194	8	3
		1987	8,014	3,394.1	272	1	5	1	11	48	200	5	1
	PERCENT CHANGE		+.0	-2.2	-2.2	-100.0	-100.0	+.0	-18.2	+6.3	-3.0	+60.0	+200.0
FARMER CITY		1988	2,225	1,483.1	33	0	0	0	3	8	19	3	0
		1987	2,225	2,202.2	49	0	0	0	7	10	31	1	0
	PERCENT CHANGE		+.0	-32.7	-32.7	+.0	+.0	+.0	-57.1	-20.0	-38.7	+200.0	+.0
DOUGLAS	COUNTY TOTAL	1988	21,396	1,593.8	341	0	0	0	6	86	226	21	2
		1987	21,396	1,523.6	326	0	2	4	21	97	181	20	1
	PERCENT CHANGE		+.0	+4.6	+4.6	+.0	-100.0	-100.0	-71.4	-11.3	+24.9	+5.0	+100.0

DOUGLAS S.O.	1988	9,526	598.4	57	0	0	0	1	21	30	5	0
	1987	9,526	713.8	68	0	0	0	6	21	36	4	1
	PERCENT CHANGE	+.0	-16.2	-16.2	+.0	+.0	+.0	-83.3	+.0	-16.7	+25.0	-100.0
ARCOLA	1988	2,714	4,605.7	125	0	0	0	1	31	89	4	0
	1987	2,714	4,311.0	117	0	1	0	5	33	70	8	0
	PERCENT CHANGE	+.0	+6.8	+6.8	+.0	-100.0	+.0	-80.0	-6.1	+27.1	-50.0	+.0
ARTHUR	1988	2,122	612.6	13	0	0	0	1	1	8	3	0
	1987	2,122	94.3	2	0	0	0	0	2	0	0	0
	PERCENT CHANGE	+.0	+549.6	+550.0	+.0	+.0	+.0	+.0	-50.0	+.0	+.0	+.0
TUSCOLA	1988	4,327	1,664.0	72	0	0	0	1	16	50	5	0
	1987	4,327	1,571.5	68	0	0	3	1	17	45	2	0
	PERCENT CHANGE	+.0	+5.9	+5.9	+.0	+.0	-100.0	+.0	-5.9	+11.1	+150.0	+.0
VILLA GROVE	1988	2,707	2,733.7	74	0	0	0	2	17	49	4	2
	1987	2,707	2,622.8	71	0	1	1	9	24	30	6	0
	PERCENT CHANGE	+.0	+4.2	+4.2	+.0	-100.0	-100.0	-77.8	-29.2	+63.3	-33.3	+.0
DU PAGE COUNTY TOTAL	1988	658,858	3,860.0	25432	7	107	209	579	4399	18305	1628	198
	1987	658,858	3,864.6	25462	5	84	226	545	4616	18036	1732	218
	PERCENT CHANGE	+.0	-.1	-.1	+40.0	+27.4	-7.5	+6.2	-4.7	+1.5	-6.0	-9.2
DUPAGE S O	1988	46,395	6,056.7	2810	3	11	22	105	740	1645	252	32
	1987	75,817	3,784.1	2869	1	11	35	125	684	1699	276	38
	PERCENT CHANGE	-38.8	+60.1	-2.1	+200.0	+.0	-37.1	-16.0	+8.2	-3.2	-8.7	-15.8
ADDISON	1988	30,106	4,550.6	1370	1	5	11	31	278	949	87	8
	1987	29,826	5,401.3	1611	0	3	28	36	331	1118	82	13
	PERCENT CHANGE	+.9	-15.7	-15.0	+.0	+66.7	-60.7	-13.9	-16.0	-15.1	+6.1	-38.5
BENSENVILLE	1988	16,106	7,115.4	1146	0	2	8	41	178	805	103	9
	1987	16,106	6,469.6	1042	0	3	14	25	169	751	71	9
	PERCENT CHANGE	+.0	+10.0	+10.0	+.0	-33.3	-42.9	+64.0	+5.3	+7.2	+45.1	+.0
BLOOMINGDALE	1988	14,552	7,985.2	1162	0	1	8	14	113	962	61	3
	1987	12,656	8,659.9	1096	0	5	7	9	114	888	72	1
	PERCENT CHANGE	+15.0	-7.8	+6.0	+.0	-80.0	+14.3	+55.6	-.9	+8.3	-15.3	+200.0
BURR RIDGE	1988	6,875	2,589.1	178	0	0	0	0	42	127	9	0
	1987	5,765	3,521.2	203	0	0	0	0	37	143	23	0
	PERCENT CHANGE	+19.3	-26.5	-12.3	+.0	+.0	+.0	+.0	+13.5	-11.2	-60.9	+.0
CAROL STREAM	1988	26,877	3,661.1	984	1	6	3	39	190	714	23	8
	1987	21,954	4,559.5	1001	0	2	2	36	167	737	40	17
	PERCENT CHANGE	+22.4	-19.7	-1.7	+.0	+200.0	+50.0	+8.3	+13.8	-3.1	-42.5	-52.9
CLARENDON HILLS	1988	6,870	1,426.5	98	0	0	0	0	24	69	5	0
	1987	6,870	1,572.1	108	0	0	0	0	46	58	3	1
	PERCENT CHANGE	+.0	-9.3	-9.3	+.0	+.0	+.0	+.0	-47.8	+19.0	+66.7	-100.0
DARIEN	1988	16,427	1,984.5	326	0	3	3	4	40	252	23	1
	1987	16,427	1,820.2	299	0	2	2	4	81	181	27	2
	PERCENT CHANGE	+.0	+9.0	+9.0	+.0	+50.0	+50.0	+.0	-50.6	+39.2	-14.8	-50.0
DOWNERS GROVE	1988	43,858	3,632.2	1593	0	7	17	30	215	1223	83	18
	1987	43,858	3,869.3	1697	0	3	11	30	352	1185	103	13
	PERCENT CHANGE	+.0	-6.1	-6.1	+.0	+133.3	+54.5	+.0	-38.9	+3.2	-19.4	+38.5

1 ONE OR MORE MONTHS MISSING 2 NO INDEX CRIMES 3 NO RETURN FROM AGENCY 4 REPORTED THRU OTHER AGENCY 5 PARTIAL YEAR REPORTING

CRIME INDEX/CRIME RATE COMPARISON — 1988/1987 cont'd

GEOGRAPHIC AREA	COUNTY	YEAR	POPULATION	RATE PER 100,000	TOTAL CRIME INDEX	MURDER	CRIMINAL SEXUAL ASSAULT	ROBBERY	AGRVT. ASSAULT/ BATTERY	BURGLARY	THEFT	MOTOR VEHICLE THEFT	ARSON
ELMHURST		1988	44,276	2,963.2	1312	0	7	12	18	269	872	126	8
		1987	44,276	2,649.3	1173	0	2	20	23	195	831	87	15
	PERCENT CHANGE		+.0	+11.8	+11.8	+.0	+250.0	-40.0	-21.7	+37.9	+4.9	+44.8	-46.7
GLEN ELLYN		1988	24,738	2,672.0	661	0	2	9	9	137	471	27	6
		1987	24,738	3,003.5	743	0	2	4	13	177	493	45	9
	PERCENT CHANGE		+.0	-11.0	-11.0	+.0	+.0	+125.0	-30.8	-22.6	-4.5	-40.0	-33.3
GLENDALE HEIGHTS		1988	25,181	2,954.6	744	2	10	4	15	82	601	23	7
		1987	25,181	2,891.1	728	0	6	3	19	93	559	39	9
	PERCENT CHANGE		+.0	+2.2	+2.2	+.0	+66.7	+33.3	-21.1	-11.8	+7.5	-41.0	-22.2
HINSDALE		1988	16,726	1,996.9	334	0	0	0	10	119	194	11	0
		1987	16,726	1,984.9	332	0	1	3	1	88	225	13	1
	PERCENT CHANGE		+.0	+.6	+.6	+.0	-100.0	-100.0	+900.0	+35.2	-13.8	-15.4	-100.0
ITASCA		1988	7,129	4,993.7	356	0	0	1	11	43	266	34	1
		1987	7,129	4,811.3	343	0	0	1	9	30	275	28	0
	PERCENT CHANGE		+.0	+3.8	+3.8	+.0	+.0	+.0	+22.2	+43.3	-3.3	+21.4	+.0
LISLE		1988	18,618	2,943.4	548	0	2	6	6	79	424	28	3
		1987	16,030	3,743.0	600	1	0	2	12	104	452	20	9
	PERCENT CHANGE		+16.1	-21.4	-8.7	-100.0	+.0	+200.0	-50.0	-24.0	-6.2	+40.0	-66.7
LOMBARD		1988	38,006	5,367.6	2040	0	3	25	48	287	1497	162	18
		1987	38,006	5,512.3	2095	0	6	17	29	325	1514	187	17
	PERCENT CHANGE		+.0	-2.6	-2.6	+.0	-50.0	+47.1	+65.5	-11.7	-1.1	-13.4	+5.9
NAPERVILLE		1988	79,833	2,507.7	2002	0	6	16	37	291	1574	65	13
		1987	67,371	3,210.6	2163	1	7	5	32	352	1672	80	14
	PERCENT CHANGE		+18.5	-21.9	-7.4	-100.0	-14.3	+220.0	+15.6	-17.3	-5.9	-18.8	-7.1
OAK BROOK		1988	9,151	8,742.2	800	0	0	4	4	40	675	77	0
		1987	7,263	9,197.3	668	0	0	2	4	37	536	88	1
	PERCENT CHANGE		+26.0	-4.9	+19.8	+.0	+.0	+100.0	+.0	+8.1	+25.9	-12.5	-100.0
OAKBROOK TERRACE		1988	2,285	10,897.2	249	0	0	4	1	19	190	35	0
		1987	2,285	10,196.9	233	0	0	3	4	15	178	33	0
	PERCENT CHANGE		+.0	+6.9	+6.9	+.0	+.0	+33.3	-75.0	+26.7	+6.7	+6.1	+.0
ROSELLE		1988	19,603	2,591.4	508	0	4	4	14	96	363	21	6
		1987	19,603	2,030.3	398	0	4	7	12	78	277	19	1
	PERCENT CHANGE		+.0	+27.6	+27.6	+.0	+.0	-42.9	+16.7	+23.1	+31.0	+10.5	+500.0
VILLA PARK		1988	23,155	5,579.8	1292	0	2	20	28	202	930	97	13
		1987	23,155	5,873.5	1360	0	4	31	20	200	992	102	11
	PERCENT CHANGE		+.0	-5.0	-5.0	+.0	-50.0	-35.5	+40.0	+1.0	-6.3	-4.9	+18.2
WARRENVILLE		1988	10,804	2,304.7	249	0	3	3	6	33	199	5	0
		1987	9,287	3,004.2	279	0	1	1	5	39	227	5	1
	PERCENT CHANGE		+16.3	-23.3	-10.8	+.0	+200.0	+200.0	+20.0	-15.4	-12.3	+.0	-100.0
WAYNE		2 1988	1,344	.0	0	0	0	0	0	0	0	0	0
		1987	940	319.1	3	0	0	0	1	1	1	0	0
	PERCENT CHANGE		+43.0	-100.0	-100.0	+.0	+.0	+.0	-100.0	-100.0	-100.0	+.0	+.0
WEST CHICAGO		1988	12,550	5,896.4	740	0	2	2	12	121	549	49	5
		1987	12,550	5,553.8	697	0	2	5	17	127	515	31	0
	PERCENT CHANGE		+.0	+6.2	+6.2	+.0	+.0	-60.0	-29.4	-4.7	+6.6	+58.1	+.0

WESTMONT		1988	20,421	3,413.2	697	0	2	4	22	117	482	54	16
		1987	20,421	3,134.0	640	0	1	8	20	129	431	45	6
		PERCENT CHANGE	+.0	+8.9	+8.9	+.0	+100.0	-50.0	+10.0	-9.3	+11.8	+20.0	+166.7
WHEATON		1988	46,327	2,255.7	1045	0	6	2	10	218	777	30	2
		1987	46,327	2,119.7	982	2	7	4	12	181	741	32	3
		PERCENT CHANGE	+.0	+6.4	+6.4	-100.0	-14.3	-50.0	-16.7	+20.4	+4.9	-6.3	-33.3
WILLOWBROOK		1988	8,604	4,672.2	402	0	2	2	4	64	312	15	3
		1987	6,250	6,688.0	418	0	0	0	1	50	303	64	0
		PERCENT CHANGE	+37.7	-30.1	-3.8	+.0	+.0	+.0	+300.0	+28.0	+3.0	-76.6	+.0
WINFIELD		1988	5,570	1,651.7	92	0	0	1	0	15	73	3	0
		1987	5,570	2,082.6	116	0	0	1	1	23	87	3	1
		PERCENT CHANGE	+.0	-20.7	-20.7	+.0	+.0	+.0	-100.0	-34.8	-16.1	+.0	-100.0
WOOD DALE		1988	11,251	3,884.1	437	0	2	3	9	86	292	41	4
		1987	11,251	3,635.2	409	0	1	2	10	113	259	20	4
		PERCENT CHANGE	+.0	+6.8	+6.8	+.0	+100.0	+50.0	-10.0	-23.9	+12.7	+105.0	+.0
WOODRIDGE		1988	25,220	4,310.1	1087	0	19	15	51	244	665	79	14
		1987	25,220	4,203.0	1060	0	11	8	34	270	622	93	22
		PERCENT CHANGE	+.0	+2.5	+2.5	+.0	+72.7	+87.5	+50.0	-9.6	+6.9	-15.1	-36.4
DU PAGE COLLEGE		1 1988	0	.0	170	0	0	0	0	17	153	0	0
		1987	0	.0	96	0	0	0	1	8	86	1	0
EDGAR	COUNTY TOTAL	1988	21,725	2,876.9	625	0	12	5	29	131	412	34	2
		1987	21,725	2,734.2	594	0	2	8	33	182	331	32	6
		PERCENT CHANGE	+.0	+5.2	+5.2	+.0	+500.0	-37.5	-12.1	-28.0	+24.5	+6.3	-66.7
EDGAR S.O.		1988	10,427	1,659.2	173	0	2	1	8	27	127	7	1
		1987	10,427	1,755.1	183	0	0	0	11	58	98	12	4
		PERCENT CHANGE	+.0	-5.5	-5.5	+.0	+.0	+.0	-27.3	-53.4	+29.6	-41.7	-75.0
CHRISMAN		1988	1,413	849.3	12	0	2	0	0	0	10	0	0
		1 1987	1,413	636.9	9	0	0	0	0	2	6	1	0
PARIS		1988	9,885	4,451.2	440	0	8	4	21	104	275	27	1
		1987	9,885	4,066.8	402	0	2	8	22	122	227	19	2
		PERCENT CHANGE	+.0	+9.5	+9.5	+.0	+300.0	-50.0	-4.5	-14.8	+21.1	+42.1	-50.0
EDWARDS	COUNTY TOTAL	1988	6,897	261.0	18	0	0	0	1	2	13	2	0
		1987	6,897	420.5	29	0	0	0	1	8	19	1	0
		PERCENT CHANGE	+.0	-37.9	-37.9	+.0	+.0	+.0	+.0	-75.0	-31.6	+100.0	+.0
EDWARDS S.O.		1988	6,897	261.0	18	0	0	0	1	2	13	2	0
		1987	6,897	420.5	29	0	0	0	1	8	19	1	0
		PERCENT CHANGE	+.0	-37.9	-37.9	+.0	+.0	+.0	+.0	-75.0	-31.6	+100.0	+.0
EFFINGHAM	COUNTY TOTAL	1988	30,944	3,212.3	994	0	5	8	15	204	718	43	1
		1987	30,944	2,601.5	805	0	4	8	21	173	563	32	4
		PERCENT CHANGE	+.0	+23.5	+23.5	+.0	+25.0	+.0	-28.6	+17.9	+27.5	+34.4	-75.0
EFFINGHAM S.O.		1988	17,285	1,058.7	183	0	1	0	3	48	120	11	0
		1987	17,285	1,041.4	180	0	1	0	3	58	111	6	1
		PERCENT CHANGE	+.0	+1.7	+1.7	+.0	+.0	+.0	+.0	-17.2	+8.1	+83.3	-100.0

1 ONE OR MORE MONTHS MISSING 2 NO INDEX CRIMES 3 NO RETURN FROM AGENCY 4 REPORTED THRU OTHER AGENCY 5 PARTIAL YEAR REPORTING

CRIME INDEX/CRIME RATE COMPARISON — 1988/1987 cont'd

GEOGRAPHIC AREA	COUNTY	YEAR	POPULATION	RATE PER 100,000	TOTAL CRIME INDEX	MURDER	CRIMINAL SEXUAL ASSAULT	ROBBERY	AGRVT. ASSAULT/ BATTERY	BURGLARY	THEFT	MOTOR VEHICLE THEFT	ARSON
ALTAMONT		1988	2,389	1,213.9	29	0	0	0	0	7	21	1	0
		1987	2,389	418.6	10	0	0	0	3	0	6	1	0
	PERCENT CHANGE		+.0	+190.0	+190.0	+.0	+.0	+.0	-100.0	+.0	+250.0	+.0	+.0
EFFINGHAM		1988	11,270	6,938.8	782	0	4	8	12	149	577	31	1
		1987	11,270	5,457.0	615	0	3	8	15	115	446	25	3
	PERCENT CHANGE		+.0	+27.2	+27.2	+.0	+33.3	+.0	-20.0	+29.6	+29.4	+24.0	-66.7
FAYETTE	COUNTY TOTAL	1988	22,167	1,150.4	255	0	0	2	5	59	179	9	1
		1987	22,167	1,326.3	294	0	0	3	3	22	252	13	1
	PERCENT CHANGE		+.0	-13.3	-13.3	+.0	+.0	-33.3	+66.7	+168.2	-29.0	-30.8	+.0
FAYETTE S O		1988	15,005	806.4	121	0	0	1	1	43	71	5	0
		1987	15,005	939.7	141	0	0	0	1	1	133	6	0
	PERCENT CHANGE		+.0	-14.2	-14.2	+.0	+.0	+.0	+.0	+4200.0	-46.6	-16.7	+.0
RAMSEY		1988	1,058	2,079.4	22	0	0	0	0	1	20	0	1
		1987	1,058	1,417.8	15	0	0	0	0	0	15	0	0
	PERCENT CHANGE		+.0	+46.7	+46.7	+.0	+.0	+.0	+.0	+.0	+33.3	+.0	+.0
VANDALIA		1988	6,104	1,834.9	112	0	0	1	4	15	88	4	0
		1987	6,104	2,260.8	138	0	0	3	2	21	104	7	1
	PERCENT CHANGE		+.0	-18.8	-18.8	+.0	+.0	-66.7	+100.0	-28.6	-15.4	-42.9	-100.0
FORD	COUNTY TOTAL	1988	15,373	1,606.7	247	0	3	1	6	37	193	7	0
		1987	15,373	1,424.6	219	0	0	2	2	49	154	11	1
	PERCENT CHANGE		+.0	+12.8	+12.8	+.0	+.0	-50.0	+200.0	-24.5	+25.3	-36.4	-100.0
FORD S.O.		1988	7,617	498.9	38	0	0	0	0	0	38	0	0
		1987	7,617	420.1	32	0	0	0	0	6	23	3	0
	PERCENT CHANGE		+.0	+18.8	+18.8	+.0	+.0	+.0	+.0	-100.0	+65.2	-100.0	+.0
GIBSON CITY		1988	3,498	2,830.2	99	0	1	1	3	22	67	5	0
		1987	3,498	3,058.9	107	0	0	0	1	30	70	5	1
	PERCENT CHANGE		+.0	-7.5	-7.5	+.0	+.0	+.0	+200.0	-26.7	-4.3	+.0	-100.0
PAXTON		1988	4,258	2,583.4	110	0	2	0	3	15	88	2	0
		1987	4,258	1,878.8	80	0	0	2	1	13	61	3	0
	PERCENT CHANGE		+.0	+37.5	+37.5	+.0	+.0	-100.0	+200.0	+15.4	+44.3	-33.3	+.0
FRANKLIN	COUNTY TOTAL	1988	43,000	1,283.7	552	0	4	1	46	130	337	29	5
		1987	43,000	1,551.2	667	0	0	2	45	170	417	26	7
	PERCENT CHANGE		+.0	-17.2	-17.2	+.0	+.0	-50.0	+2.2	-23.5	-19.2	+11.5	-28.6
FRANKLIN S.O.		1988	16,291	411.3	67	0	0	0	9	20	31	7	0
		1987	16,291	374.4	61	0	0	0	10	19	27	5	0
	PERCENT CHANGE		+.0	+9.9	+9.8	+.0	+.0	+.0	-10.0	+5.3	+14.8	+40.0	+.0
BENTON		1988	7,778	4,075.6	317	0	1	0	15	61	222	14	4
		1987	7,778	4,679.9	364	0	0	2	6	98	239	13	6
	PERCENT CHANGE		+.0	-12.9	-12.9	+.0	+.0	-100.0	+150.0	-37.8	-7.1	+7.7	-33.3
CHRISTOPHER		1988	3,086	648.1	20	0	1	0	2	1	12	4	0
		1987	3,086	615.7	19	0	0	0	6	3	6	4	0
	PERCENT CHANGE		+.0	+5.3	+5.3	+.0	+.0	+.0	-66.7	-66.7	+100.0	+.0	+.0
ROYALTON		1988	1,320	227.3	3	0	1	0	0	0	2	0	0
		1987	1,320	75.8	1	0	0	0	0	0	1	0	0
	PERCENT CHANGE		+.0	+199.9	+200.0	+.0	+.0	+.0	+.0	+.0	+100.0	+.0	+.0

SESSER	1988	2,238	446.8	10	0	0	0	5	2	3	0	0
	1987	2,238	402.1	9	0	0	0	1	4	4	0	0
	PERCENT CHANGE	+.0	+11.1	+11.1	+.0	+.0	+.0	+400.0	-50.0	-25.0	+.0	+.0
WEST CITY	1988	886	3,273.1	29	0	0	0	3	2	23	1	0
	1987	886	5,756.2	51	0	0	0	3	1	45	1	1
	PERCENT CHANGE	+.0	-43.1	-43.1	+.0	+.0	+.0	+.0	+100.0	-48.9	+.0	-100.0
WEST FRANKFORT	1988	9,543	733.5	70	0	1	1	2	36	27	2	1
	1987	9,543	1,288.9	123	0	0	0	6	41	75	1	0
	PERCENT CHANGE	+.0	-43.1	-43.1	+.0	+.0	+.0	-66.7	-12.2	-64.0	+100.0	+.0
ZEIGLER	1988	1,858	1,937.6	36	0	0	0	10	8	17	1	0
	1987	1,858	2,099.0	39	0	0	0	13	4	20	2	0
	PERCENT CHANGE	+.0	-7.7	-7.7	+.0	+.0	+.0	-23.1	+100.0	-15.0	-50.0	+.0
FULTON COUNTY TOTAL	1988	43,705	1,720.6	752	1	11	1	21	216	466	29	7
	1987	43,705	1,775.5	776	0	17	5	23	252	442	28	9
	PERCENT CHANGE	+.0	-3.1	-3.1	+.0	-35.3	-80.0	-8.7	-14.3	+5.4	+3.6	-22.2
FULTON SO	1988	20,220	1,122.7	227	0	6	0	5	107	94	12	3
	1987	20,220	1,102.9	223	0	7	3	6	107	86	11	3
	PERCENT CHANGE	+.0	+1.8	+1.8	+.0	-14.3	-100.0	-16.7	+.0	+9.3	+9.1	+.0
ASTORIA	1988	1,370	219.0	3	0	0	0	0	0	3	0	0
	1987	1,370	656.9	9	0	0	0	1	4	3	1	0
	PERCENT CHANGE	+.0	-66.7	-66.7	+.0	+.0	+.0	-100.0	-100.0	+.0	-100.0	+.0
AVON	1988	1,019	588.8	6	0	0	0	0	0	6	0	0
	2 1987	1,019	.0	0	0	0	0	0	0	0	0	0
	PERCENT CHANGE	+.0	+.0	+.0	+.0	+.0	+.0	+.0	+.0	+.0	+.0	+.0
CANTON	1988	14,626	2,803.2	410	0	5	1	13	79	294	15	3
	1987	14,626	2,823.7	413	0	6	2	12	114	262	12	5
	PERCENT CHANGE	+.0	-.7	-.7	+.0	-16.7	-50.0	+8.3	-30.7	+12.2	+25.0	-40.0
FAIRVIEW	1988	594	673.4	4	0	0	0	0	1	3	0	0
	1987	594	1,010.1	6	0	0	0	0	4	2	0	0
	PERCENT CHANGE	+.0	-33.3	-33.3	+.0	+.0	+.0	+.0	-75.0	+50.0	+.0	+.0
FARMINGTON	1988	3,118	1,860.2	58	1	0	0	0	18	39	0	0
	1987	3,118	1,699.8	53	0	1	0	3	13	34	2	0
	PERCENT CHANGE	+.0	+9.4	+9.4	+.0	-100.0	+.0	-100.0	+38.5	+14.7	-100.0	+.0
LEWISTOWN	1988	2,758	1,595.4	44	0	0	0	3	11	27	2	1
	1987	2,758	2,610.6	72	0	3	0	1	10	55	2	1
	PERCENT CHANGE	+.0	-38.9	-38.9	+.0	-100.0	+.0	+200.0	+10.0	-50.9	+.0	+.0
GALLATIN COUNTY TOTAL	1988	7,590	777.3	59	1	0	1	13	10	29	5	0
	1987	7,590	1,357.0	103	3	2	2	18	10	63	5	0
	PERCENT CHANGE	+.0	-42.7	-42.7	-66.7	-100.0	-50.0	-27.8	+.0	-54.0	+.0	+.0
GALLATIN S.O.	1988	3,277	701.9	23	1	0	0	11	5	5	1	0
	1987	3,277	946.0	31	1	2	1	12	4	9	2	0
	PERCENT CHANGE	+.0	-25.8	-25.8	+.0	-100.0	-100.0	-8.3	+25.0	-44.4	-50.0	+.0
EQUALITY	1988	831	120.3	1	0	0	0	0	0	1	0	0
	1987	831	1,083.0	9	0	0	0	3	1	4	1	0
	PERCENT CHANGE	+.0	-88.9	-88.9	+.0	+.0	+.0	-100.0	-100.0	-75.0	-100.0	+.0

1 ONE OR MORE MONTHS MISSING 2 NO INDEX CRIMES 3 NO RETURN FROM AGENCY 4 REPORTED THRU OTHER AGENCY 5 PARTIAL YEAR REPORTING

CRIME INDEX/CRIME RATE COMPARISON — 1988/1987 cont'd

GEOGRAPHIC AREA	COUNTY	YEAR	POPULATION	RATE PER 100,000	TOTAL CRIME INDEX	MURDER	CRIMINAL SEXUAL ASSAULT	ROBBERY	AGRVT. ASSAULT/ BATTERY	BURGLARY	THEFT	MOTOR VEHICLE THEFT	ARSON
OLD SHAWNEETOWN		1988	396	252.5	1	0	0	0	1	0	0	0	0
		1987	396	505.1	2	0	0	0	2	0	0	0	0
	PERCENT CHANGE		+.0	-50.0	-50.0	+.0	+.0	+.0	-50.0	+.0	+.0	+.0	+.0
RIDGWAY		1988	1,245	1,767.1	22	0	0	1	1	3	14	3	0
		1987	1,245	2,008.0	25	1	0	1	0	4	19	0	0
	PERCENT CHANGE		+.0	-12.0	-12.0	-100.0	+.0	+.0	+.0	-25.0	-26.3	+.0	+.0
SHAWNEETOWN		1988	1,841	651.8	12	0	0	0	0	2	9	1	0
		1987	1,841	1,955.5	36	1	0	0	1	1	31	2	0
	PERCENT CHANGE		+.0	-66.7	-66.7	-100.0	+.0	+.0	-100.0	+100.0	-71.0	-50.0	+.0
GREENE	COUNTY TOTAL	1988	16,661	1,584.5	264	0	1	0	9	99	139	16	0
		1987	16,661	1,542.5	257	0	2	0	6	105	135	6	3
	PERCENT CHANGE		+.0	+2.7	+2.7	+.0	-50.0	+.0	+50.0	-5.7	+3.0	+166.7	-100.0
GREENE S.O.		1988	7,456	1,757.0	131	0	0	0	2	80	40	9	0
		1987	7,456	1,676.5	125	0	1	0	1	74	46	3	0
	PERCENT CHANGE		+.0	+4.8	+4.8	+.0	-100.0	+.0	+100.0	+8.1	-13.0	+200.0	+.0
CARROLLTON		1988	2,816	887.8	25	0	0	0	0	4	19	2	0
		1987	2,816	1,207.4	34	0	0	0	0	14	20	0	0
	PERCENT CHANGE		+.0	-26.5	-26.5	+.0	+.0	+.0	+.0	-71.4	-5.0	+.0	+.0
GREENFIELD		2 1988	1,090	.0	0	0	0	0	0	0	0	0	0
		2 1987	1,090	.0	0	0	0	0	0	0	0	0	0
	PERCENT CHANGE		+.0	+.0	+.0	+.0	+.0	+.0	+.0	+.0	+.0	+.0	+.0
ROODHOUSE		1988	2,364	1,353.6	32	0	0	0	4	7	20	1	0
		1987	2,364	1,776.6	42	0	1	0	2	7	27	3	2
	PERCENT CHANGE		+.0	-23.8	-23.8	+.0	-100.0	+.0	+100.0	+.0	-25.9	-66.7	-100.0
WHITE HALL		1988	2,935	2,589.4	76	0	1	0	3	8	60	4	0
		1987	2,935	1,908.0	56	0	0	0	3	10	42	0	1
	PERCENT CHANGE		+.0	+35.7	+35.7	+.0	+.0	+.0	+.0	-20.0	+42.9	+.0	-100.0
GRUNDY	COUNTY TOTAL	1988	30,640	2,836.2	869	2	4	4	19	151	648	36	5
		1987	30,640	2,568.5	787	3	6	2	18	133	591	27	7
	PERCENT CHANGE		+.0	+10.4	+10.4	-33.3	-33.3	+100.0	+5.6	+13.5	+9.6	+33.3	-28.6
GRUNDY S.O.		1988	15,117	2,004.4	303	1	3	1	5	80	196	15	2
		1987	16,439	1,636.4	269	1	2	0	5	69	175	12	5
	PERCENT CHANGE		-8.0	+22.5	+12.6	+.0	+50.0	+.0	+.0	+15.9	+12.0	+25.0	-60.0
COAL CITY		1988	3,597	1,751.5	63	0	0	0	2	9	50	2	0
		1987	3,597	1,723.7	62	0	0	0	1	17	43	1	0
	PERCENT CHANGE		+.0	+1.6	+1.6	+.0	+.0	+.0	+100.0	-47.1	+16.3	+100.0	+.0
GARDNER		1988	1,322	983.4	13	0	0	0	2	1	9	0	1
		4 1987											
MINOOKA		1988	1,771	3,952.6	70	0	0	0	4	11	51	3	1
		1987	1,771	2,540.9	45	0	0	0	1	10	33	1	0
	PERCENT CHANGE		+.0	+55.6	+55.6	+.0	+.0	+.0	+300.0	+10.0	+54.5	+200.0	+.0
MORRIS		1988	8,833	4,754.9	420	1	1	3	6	50	342	16	1
		1987	8,833	4,653.0	411	2	4	2	11	37	340	13	2
	PERCENT CHANGE		+.0	+2.2	+2.2	-50.0	-75.0	+50.0	-45.5	+35.1	+.6	+23.1	-50.0

HAMILTON	COUNTY TOTAL	1988	9,195	1,174.6	108	0	0	0	3	51	51	3	0
		1987	9,195	1,228.9	113	0	1	0	2	52	54	3	1
	PERCENT CHANGE		+.0	-4.4	-4.4	+.0	-100.0	+.0	+50.0	-1.9	-5.6	+.0	-100.0
HAMILTON S.O.		1988	6,235	962.3	60	0	0	0	1	32	25	2	0
		1987	6,235	1,186.8	74	0	1	0	1	40	29	2	1
	PERCENT CHANGE		+.0	-18.9	-18.9	+.0	-100.0	+.0	+.0	-20.0	-13.8	+.0	-100.0
MCLEANSBORO		1988	2,960	1,621.6	48	0	0	0	2	19	26	1	0
		1987	2,960	1,317.6	39	0	0	0	1	12	25	1	0
	PERCENT CHANGE		+.0	+23.1	+23.1	+.0	+.0	+.0	+100.0	+58.3	+4.0	+.0	+.0
HANCOCK	COUNTY TOTAL	1988	24,178	1,009.2	244	0	2	0	8	81	145	7	1
		1987	24,178	1,187.0	287	0	2	0	5	86	184	9	1
	PERCENT CHANGE		+.0	-15.0	-15.0	+.0	+.0	+.0	+60.0	-5.8	-21.2	-22.2	+.0
HANCOCK S O		1988	15,150	871.3	132	0	1	0	4	53	69	4	1
		1987	15,150	1,069.3	162	0	0	0	1	55	102	4	0
	PERCENT CHANGE		+.0	-18.5	-18.5	+.0	+.0	+.0	+300.0	-3.6	-32.4	+.0	+.0
CARTHAGE		1988	2,978	1,645.4	49	0	0	0	1	11	35	2	0
		1987	2,978	1,679.0	50	0	0	0	2	14	32	2	0
	PERCENT CHANGE		+.0	-2.0	-2.0	+.0	+.0	+.0	-50.0	-21.4	+9.4	+.0	+.0
DALLAS CITY		1 1988	1,408	.0	0	0	0	0	0	0	0	0	0
		2 1987	1,408	.0	0	0	0	0	0	0	0	0	0
HAMILTON		1988	3,509	1,681.4	59	0	1	0	3	17	37	1	0
		1987	3,509	2,023.4	71	0	2	0	2	17	46	3	1
	PERCENT CHANGE		+.0	-16.9	-16.9	+.0	-50.0	+.0	+50.0	+.0	-19.6	-66.7	-100.0
NAUVOO		1988	1,133	353.0	4	0	0	0	0	0	4	0	0
		1987	1,133	353.0	4	0	0	0	0	0	4	0	0
	PERCENT CHANGE		+.0	+.0	+.0	+.0	+.0	+.0	+.0	+.0	+.0	+.0	+.0
HARDIN	COUNTY TOTAL	1988	5,383	315.8	17	0	0	0	0	0	17	0	0
		1987	5,383	613.0	33	0	3	0	4	2	24	0	0
	PERCENT CHANGE		+.0	-48.5	-48.5	+.0	-100.0	+.0	-100.0	-100.0	-29.2	+.0	+.0
HARDIN S.O.		1 1988	3,942	431.3	17	0	0	0	0	0	17	0	0
		1987	3,942	837.1	33	0	3	0	4	2	24	0	0
ROSICLARE		5 1988	1,441	.0	0	0	0	0	0	0	0	0	0
		1 1987	1,441	.0	0	0	0	0	0	0	0	0	0
HENDERSON	COUNTY TOTAL	1988	8,813	1,395.7	123	0	0	0	6	39	77	1	0
		1987	8,813	1,157.4	102	0	0	0	5	23	69	5	0
	PERCENT CHANGE		+.0	+20.6	+20.6	+.0	+.0	+.0	+20.0	+69.6	+11.6	-80.0	+.0
HENDERSON S.O.		1988	8,813	1,395.7	123	0	0	0	6	39	77	1	0
		1987	8,813	1,157.4	102	0	0	0	5	23	69	5	0
	PERCENT CHANGE		+.0	+20.6	+20.6	+.0	+.0	+.0	+20.0	+69.6	+11.6	-80.0	+.0
HENRY	COUNTY TOTAL	1988	57,938	1,922.7	1114	1	4	4	29	210	844	21	1
		1987	57,938	1,924.5	1115	0	5	3	26	212	810	46	13
	PERCENT CHANGE		+.0	-.1	-.1	+.0	-20.0	+33.3	+11.5	-.9	+4.2	-54.3	-92.3

1 ONE OR MORE MONTHS MISSING 2 NO INDEX CRIMES 3 NO RETURN FROM AGENCY 4 REPORTED THRU OTHER AGENCY 5 PARTIAL YEAR REPORTING

CRIME INDEX/CRIME RATE COMPARISON — 1988/1987 cont'd

GEOGRAPHIC AREA	COUNTY	YEAR	POPULATION	RATE PER 100,000	TOTAL CRIME INDEX	MURDER	CRIMINAL SEXUAL ASSAULT	ROBBERY	AGRVT. ASSAULT/ BATTERY	BURGLARY	THEFT	MOTOR VEHICLE THEFT	ARSON
HENRY S. O.		1988	25,462	887.6	226	0	0	1	5	58	153	9	0
		1987	25,462	695.2	177	0	0	0	3	47	108	14	5
	PERCENT CHANGE		+.0	+27.7	+27.7	+.0	+.0	+.0	+66.7	+23.4	+41.7	-35.7	-100.0
COLONA		1988	2,172	1,979.7	43	0	0	0	1	11	30	1	0
		1987	2,172	1,703.5	37	0	2	0	2	5	27	1	0
	PERCENT CHANGE		+.0	+16.2	+16.2	+.0	-100.0	+.0	-50.0	+120.0	+11.1	+.0	+.0
GALVA		1988	3,185	502.4	16	0	0	0	1	2	13	0	0
		1987	3,185	1,538.5	49	0	1	0	2	10	35	1	0
	PERCENT CHANGE		+.0	-67.3	-67.3	+.0	-100.0	+.0	-50.0	-80.0	-62.9	-100.0	+.0
GENESEO		1988	6,373	2,196.8	140	0	1	1	2	27	107	2	0
		1987	6,373	1,851.6	118	0	1	1	0	26	85	4	1
	PERCENT CHANGE		+.0	+18.6	+18.6	+.0	+.0	+.0	+.0	+3.8	+25.9	-50.0	-100.0
GREEN ROCK		1988	3,324	1,323.7	44	0	0	0	3	6	34	0	1
		1987	3,324	1,684.7	56	0	0	0	0	12	37	5	2
	PERCENT CHANGE		+.0	-21.4	-21.4	+.0	+.0	+.0	+.0	-50.0	-8.1	-100.0	-50.0
KEWANEE		1988	14,508	4,121.9	598	1	3	2	17	102	464	9	0
		1987	14,508	4,411.4	640	0	1	2	17	109	487	20	4
	PERCENT CHANGE		+.0	-6.6	-6.6	+.0	+200.0	+.0	+.0	-6.4	-4.7	-55.0	-100.0
ORION		1988	2,013	1,738.7	35	0	0	0	0	1	34	0	0
		1987	2,013	1,142.6	23	0	0	0	0	1	20	1	1
	PERCENT CHANGE		+.0	+52.2	+52.2	+.0	+.0	+.0	+.0	+.0	+70.0	-100.0	-100.0
WOODHULL		1988	901	1,331.9	12	0	0	0	0	3	9	0	0
		1987	901	1,664.8	15	0	0	0	2	2	11	0	0
	PERCENT CHANGE		+.0	-20.0	-20.0	+.0	+.0	+.0	-100.0	+50.0	-18.2	+.0	+.0
IROQUOIS	COUNTY TOTAL	1988	33,437	1,298.0	434	1	3	0	29	100	278	10	13
		1987	33,437	1,973.9	660	1	5	3	22	147	454	26	2
	PERCENT CHANGE		+.0	-34.2	-34.2	+.0	-40.0	-100.0	+31.8	-32.0	-38.8	-61.5	+550.0
IROQUOIS S.O.		1988	25,981	1,127.7	293	1	3	0	6	79	188	5	11
		1987	25,981	1,832.1	476	0	4	1	12	119	326	14	0
	PERCENT CHANGE		+.0	-38.4	-38.4	+.0	-25.0	-100.0	-50.0	-33.6	-42.3	-64.3	+.0
GILMAN		1988	1,913	52.3	1	0	0	0	0	1	0	0	0
		1987	1,913	156.8	3	0	0	2	0	1	0	0	0
	PERCENT CHANGE		+.0	-66.6	-66.7	+.0	+.0	-100.0	+.0	+.0	+.0	+.0	+.0
WATSEKA		1988	5,543	2,525.7	140	0	0	0	23	20	90	5	2
		1987	5,543	3,265.4	181	1	1	0	10	27	128	12	2
	PERCENT CHANGE		+.0	-22.7	-22.7	-100.0	-100.0	+.0	+130.0	-25.9	-29.7	-58.3	+.0
JACKSON	COUNTY TOTAL	1988	61,522	6,557.0	4034	1	23	74	128	994	2680	117	17
		1987	61,522	5,981.6	3680	4	27	27	142	676	2694	91	19
	PERCENT CHANGE		+.0	+9.6	+9.6	-75.0	-14.8	+174.1	-9.9	+47.0	-.5	+28.6	-10.5
JACKSON S.O.		1988	23,653	3,242.7	767	0	5	5	27	414	287	21	8
		1987	23,653	2,655.1	628	0	2	2	32	232	330	20	10
	PERCENT CHANGE		+.0	+22.1	+22.1	+.0	+150.0	+150.0	-15.6	+78.4	-13.0	+5.0	-20.0
CARBONDALE		1988	26,414	6,784.3	1792	1	13	48	52	421	1181	68	8
		1987	26,414	5,803.7	1533	3	19	19	49	290	1115	36	2
	PERCENT CHANGE		+.0	+16.9	+16.9	-66.7	-31.6	+152.6	+6.1	+45.2	+5.9	+88.9	+300.0

DE SOTO	1988	1,589	2,706.1	43	0	0	0	2	13	25	3	0
	1987	1,589	5,726.9	91	0	0	1	16	16	55	2	1
	PERCENT CHANGE	+.0	-52.7	-52.7	+.0	+.0	-100.0	-87.5	-18.8	-54.5	+50.0	-100.0
MURPHYSBORO	1988	9,866	6,162.6	608	0	1	16	34	97	447	12	1
	1987	9,866	5,301.0	523	1	4	4	37	66	389	17	5
	PERCENT CHANGE	+.0	+16.3	+16.3	-100.0	-75.0	+300.0	-8.1	+47.0	+14.9	-29.4	-80.0
SIU CARBONDALE	1988	0	.0	824	0	4	5	13	49	740	13	0
	1987	0	.0	905	0	2	1	8	72	805	16	1
	PERCENT CHANGE	+.0	+.0	-9.0	+.0	+100.0	+400.0	+62.5	-31.9	-8.1	-18.8	-100.0
JASPER COUNTY TOTAL	1988	11,318	1,811.3	205	0	2	0	4	46	139	11	3
	1987	11,318	1,926.1	218	1	2	0	4	60	136	13	2
	PERCENT CHANGE	+.0	-6.0	-6.0	-100.0	+.0	+.0	+.0	-23.3	+2.2	-15.4	+50.0
JASPER S O	1988	8,132	1,389.6	113	0	2	0	4	31	65	8	3
	1987	8,132	1,475.7	120	1	1	0	4	38	65	10	1
	PERCENT CHANGE	+.0	-5.8	-5.8	-100.0	+100.0	+.0	+.0	-18.4	+.0	-20.0	+200.0
NEWTON	1988	3,186	2,687.6	92	0	0	0	0	15	74	3	0
	1987	3,186	3,076.0	98	0	1	0	0	22	71	3	1
	PERCENT CHANGE	+.0	-6.1	-6.1	+.0	-100.0	+.0	+.0	-31.8	+4.2	+.0	-100.0
JEFFERSON COUNTY TOTAL	1988	36,354	4,987.1	1813	2	7	26	43	581	1077	66	11
	1987	36,354	4,101.3	1491	6	10	17	39	503	865	45	6
	PERCENT CHANGE	+.0	+21.6	+21.6	-66.7	-30.0	+52.9	+10.3	+15.5	+24.5	+46.7	+83.3
JEFFERSON S O	1988	19,161	2,285.9	438	1	4	3	17	164	215	26	8
	1987	19,161	1,607.4	308	6	6	3	21	171	88	11	2
	PERCENT CHANGE	+.0	+42.2	+42.2	-83.3	-33.3	+.0	-19.0	-4.1	+144.3	+136.4	+300.0
MT. VERNON	1988	17,193	7,997.4	1375	1	3	23	26	417	862	40	3
	1987	17,193	6,880.7	1183	0	4	14	18	332	777	34	4
	PERCENT CHANGE	+.0	+16.2	+16.2	+.0	-25.0	+64.3	+44.4	+25.6	+10.9	+17.6	-25.0
SOS DISTRICT 4	2 1988	0	.0	0	0	0	0	0	0	0	0	0
	2 1987	0	.0	0	0	0	0	0	0	0	0	0
	PERCENT CHANGE	+.0	+.0	+.0	+.0	+.0	+.0	+.0	+.0	+.0	+.0	+.0
JERSEY COUNTY TOTAL	1988	20,179	2,284.6	461	1	2	1	10	138	294	14	1
	1987	20,179	2,581.9	521	0	8	1	18	168	298	25	3
	PERCENT CHANGE	+.0	-11.5	-11.5	+.0	-75.0	+.0	-44.4	-17.9	-1.3	-44.0	-66.7
JERSEY S O	1988	11,649	1,948.7	227	0	0	0	6	89	127	4	1
	1987	11,649	2,086.0	243	0	3	0	8	114	105	11	2
	PERCENT CHANGE	+.0	-6.6	-6.6	+.0	-100.0	+.0	-25.0	-21.9	+21.0	-63.6	-50.0
GRAFTON	1988	1,024	97.7	1	0	0	0	0	0	1	0	0
	1987	1,024	488.3	5	0	0	0	0	4	1	0	0
	PERCENT CHANGE	+.0	-80.0	-80.0	+.0	+.0	+.0	+.0	-100.0	+.0	+.0	+.0
JERSEYVILLE	1988	7,506	3,104.2	233	1	2	1	4	49	166	10	0
	1987	7,506	3,637.1	273	0	5	1	10	50	192	14	1
	PERCENT CHANGE	+.0	-14.7	-14.7	+.0	-60.0	+.0	-60.0	-2.0	-13.5	-28.6	-100.0
JO DAVIESS COUNTY TOTAL	1988	23,520	1,335.0	314	0	2	0	10	66	223	9	4
	1987	23,520	1,449.8	341	1	4	1	24	70	227	10	4
	PERCENT CHANGE	+.0	-7.9	-7.9	-100.0	-50.0	-100.0	-58.3	-5.7	-1.8	-10.0	+.0

1 ONE OR MORE MONTHS MISSING 2 NO INDEX CRIMES 3 NO RETURN FROM AGENCY 4 REPORTED THRU OTHER AGENCY 5 PARTIAL YEAR REPORTING

CRIME INDEX/CRIME RATE COMPARISON — 1988/1987 cont'd

GEOGRAPHIC AREA	COUNTY	YEAR	POPULATION	RATE PER 100,000	TOTAL CRIME INDEX	MURDER	CRIMINAL SEXUAL ASSAULT	ROBBERY	AGRVT. ASSAULT/ BATTERY	BURGLARY	THEFT	MOTOR VEHICLE THEFT	ARSON
JO DAVIESS S.O.		1988	12,914	1,331.9	172	0	1	0	7	46	110	5	3
		1987	12,914	1,734.6	224	1	4	0	9	52	151	3	4
	PERCENT CHANGE		+.0	-23.2	-23.2	-100.0	-75.0	+.0	-22.2	-11.5	-27.2	+66.7	-25.0
EAST DUBUQUE		1988	2,194	2,370.1	52	0	0	0	2	2	48	0	0
		1987	2,194	319.1	7	0	0	0	5	1	1	0	0
	PERCENT CHANGE		+.0	+642.7	+642.9	+.0	+.0	+.0	-60.0	+100.0	+4700.0	+.0	+.0
GALENA		1988	3,876	1,161.0	45	0	0	0	1	10	34	0	0
		1987	3,876	1,754.4	68	0	0	0	4	12	50	2	0
	PERCENT CHANGE		+.0	-33.8	-33.8	+.0	+.0	+.0	-75.0	-16.7	-32.0	-100.0	+.0
HANOVER		1988	1,069	561.3	6	0	0	0	0	2	4	0	0
		1 1987	1,069	467.7	5	0	0	0	1	2	1	1	0
STOCKTON		1988	1,872	1,602.6	30	0	0	0	0	5	21	3	1
		1987	1,872	1,121.8	21	0	0	0	5	3	12	1	0
	PERCENT CHANGE		+.0	+42.9	+42.9	+.0	+.0	+.0	-100.0	+66.7	+75.0	+200.0	+.0
WARREN		1988	1,595	564.3	9	0	1	0	0	1	6	1	0
		1987	1,595	1,003.1	16	0	0	1	0	0	12	3	0
	PERCENT CHANGE		+.0	-43.7	-43.8	+.0	+.0	-100.0	+.0	+.0	-50.0	-66.7	+.0
JOHNSON	COUNTY TOTAL	1988	9,624	290.9	28	0	0	0	2	12	14	0	0
		1987	9,624	166.3	16	0	2	0	4	4	6	0	0
	PERCENT CHANGE		+.0	+74.9	+75.0	+.0	-100.0	+.0	-50.0	+200.0	+133.3	+.0	+.0
JOHNSON S.O.		1988	8,204	231.6	19	0	0	0	1	10	8	0	0
		1987	8,204	85.3	7	0	0	0	4	0	3	0	0
	PERCENT CHANGE		+.0	+171.5	+171.4	+.0	+.0	+.0	-75.0	+.0	+166.7	+.0	+.0
VIENNA		1988	1,420	633.8	9	0	0	0	1	2	6	0	0
		1 1987	1,420	633.8	9	0	2	0	0	4	3	0	0
KANE	COUNTY TOTAL	1988	290,320	6,208.3	18024	18	165	380	842	4304	11504	696	115
		1987	290,320	5,658.6	16428	9	168	314	664	4242	10277	652	102
	PERCENT CHANGE		+.0	+9.7	+9.7	+100.0	-1.8	+21.0	+26.8	+1.5	+11.9	+6.7	+12.7
KANE SO		1988	41,925	3,119.9	1308	0	10	19	37	513	661	48	20
		1987	44,957	3,036.2	1365	0	13	6	32	502	727	69	16
	PERCENT CHANGE		-6.7	+2.8	-4.2	+.0	-23.1	+216.7	+15.6	+2.2	-9.1	-30.4	+25.0
AURORA		1988	85,561	8,340.2	7136	10	84	196	417	1766	4333	296	34
		1987	85,561	7,169.2	6134	1	83	174	325	1617	3627	265	42
	PERCENT CHANGE		+.0	+16.3	+16.3	+900.0	+1.2	+12.6	+28.3	+9.2	+19.5	+11.7	-19.0
BATAVIA		1988	15,697	2,771.2	435	0	6	5	9	93	306	12	4
		1987	13,758	3,365.3	463	0	6	6	12	90	337	12	0
	PERCENT CHANGE		+14.1	-17.7	-6.0	+.0	+.0	-16.7	-25.0	+3.3	-9.2	+.0	+.0
CARPENTERSVILLE		1988	23,272	5,513.1	1283	0	17	14	69	224	897	50	12
		1987	23,272	5,384.2	1253	1	16	9	66	229	896	31	5
	PERCENT CHANGE		+.0	+2.4	+2.4	-100.0	+6.3	+55.6	+4.5	-2.2	+.1	+61.3	+140.0
EAST DUNDEE		1988	2,618	4,889.2	128	0	1	4	5	16	97	5	0
		1987	2,618	5,233.0	137	0	0	0	0	24	100	13	0
	PERCENT CHANGE		+.0	-6.6	-6.6	+.0	+.0	+.0	+.0	-33.3	-3.0	-61.5	+.0

ELBURN	1988	1,224	2,205.9	27	0	0	0	0	10	15	2	0
	1987	1,224	2,287.6	28	0	0	0	1	9	14	4	0
	PERCENT CHANGE	+.0	-3.6	-3.6	+.0	+.0	+.0	-100.0	+11.1	+7.1	-50.0	+.0
ELGIN	1988	63,668	7,677.3	4888	8	39	122	256	1300	2904	228	31
	1987	63,668	6,937.6	4417	7	43	99	190	1386	2485	186	21
	PERCENT CHANGE	+.0	+10.7	+10.7	+14.3	-9.3	+23.2	+34.7	-6.2	+16.9	+22.6	+47.6
GENEVA	1988	10,933	3,338.5	365	0	1	2	0	82	277	1	2
	1987	10,933	2,981.8	326	0	3	2	4	89	219	7	2
	PERCENT CHANGE	+.0	+12.0	+12.0	+.0	-66.7	+.0	-100.0	-7.9	+26.5	-85.7	+.0
HAMPSHIRE	1988	1,823	1,042.2	19	0	0	0	0	1	18	0	0
	1987	1,735	922.2	16	0	1	0	1	0	13	1	0
	PERCENT CHANGE	+5.1	+13.0	+18.8	+.0	-100.0	+.0	-100.0	+.0	+38.5	-100.0	+.0
MONTGOMERY	1988	3,630	8,457.3	307	0	0	5	12	32	251	6	1
	1987	3,630	7,520.7	273	0	0	2	7	54	192	13	5
	PERCENT CHANGE	+.0	+12.5	+12.5	+.0	+.0	+150.0	+71.4	-40.7	+30.7	-53.8	-80.0
NORTH AURORA	1988	5,205	7,512.0	391	0	2	5	5	63	304	10	2
	1987	5,205	7,339.1	382	0	1	3	6	55	301	11	5
	PERCENT CHANGE	+.0	+2.4	+2.4	+.0	+100.0	+66.7	-16.7	+14.5	+1.0	-9.1	-60.0
SLEEPY HOLLOW	1988	3,005	1,031.6	31	0	0	0	0	5	25	1	0
	1987	2,000	1,750.0	35	0	0	0	1	10	21	1	2
	PERCENT CHANGE	+50.3	-41.1	-11.4	+.0	+.0	+.0	-100.0	-50.0	+19.0	+.0	-100.0
SOUTH ELGIN	1988	6,218	1,801.2	112	0	1	0	3	30	71	6	1
	1987	6,218	1,560.0	97	0	0	0	2	31	56	6	2
	PERCENT CHANGE	+.0	+15.5	+15.5	+.0	+.0	+.0	+50.0	-3.2	+26.8	+.0	-50.0
ST. CHARLES	1988	20,383	4,920.8	1003	0	1	6	22	145	797	24	8
	1987	20,383	4,528.3	923	0	1	8	12	117	766	17	2
	PERCENT CHANGE	+.0	+8.7	+8.7	+.0	+.0	-25.0	+83.3	+23.9	+4.0	+41.2	+300.0
SUGAR GROVE	1988	1,607	1,369.0	22	0	0	1	1	5	14	1	0
	1987	1,607	1,617.9	26	0	0	0	0	4	19	3	0
	PERCENT CHANGE	+.0	-15.4	-15.4	+.0	+.0	+.0	+.0	+25.0	-26.3	-66.7	+.0
WEST DUNDEE	1988	3,551	15,178.8	539	0	3	1	5	19	506	5	0
	1987	3,551	14,840.9	527	0	1	5	5	22	481	13	0
	PERCENT CHANGE	+.0	+2.3	+2.3	+.0	+200.0	-80.0	+.0	-13.6	+5.2	-61.5	+.0
WAUBONSEE COLLEGE	1988	0	.0	30	0	0	0	1	0	28	1	0
	1987	0	.0	26	0	0	0	0	3	23	0	0
	PERCENT CHANGE	+.0	+.0	+15.4	+.0	+.0	+.0	+.0	-100.0	+21.7	+.0	+.0
KANKAKEE COUNTY TOTAL	1988	102,397	5,348.8	5477	9	64	199	489	1333	3039	285	59
	1987	102,397	5,863.5	6004	7	59	175	519	1549	3281	353	61
	PERCENT CHANGE	+.0	-8.8	-8.8	+28.6	+8.5	+13.7	-5.8	-13.9	-7.4	-19.3	-3.3
KANKAKEE S.O.	1988	40,272	1,954.2	787	3	23	7	98	282	309	52	13
	1987	40,272	2,296.9	925	4	22	6	75	344	400	51	23
	PERCENT CHANGE	+.0	-14.9	-14.9	-25.0	+4.5	+16.7	+30.7	-18.0	-22.8	+2.0	-43.5
BOURBONNAIS	1988	13,280	2,620.5	348	0	3	3	7	63	260	10	2
	1987	13,280	3,667.2	487	0	5	1	9	88	362	18	4
	PERCENT CHANGE	+.0	-28.5	-28.5	+.0	-40.0	+200.0	-22.2	-28.4	-28.2	-44.4	-50.0

1 ONE OR MORE MONTHS MISSING 2 NO INDEX CRIMES 3 NO RETURN FROM AGENCY 4 REPORTED THRU OTHER AGENCY 5 PARTIAL YEAR REPORTING

CRIME INDEX/CRIME RATE COMPARISON — 1988/1987 cont'd

GEOGRAPHIC AREA	COUNTY	YEAR	POPULATION	RATE PER 100,000	TOTAL CRIME INDEX	MURDER	CRIMINAL SEXUAL ASSAULT	ROBBERY	AGRVT. ASSAULT/ BATTERY	BURGLARY	THEFT	MOTOR VEHICLE THEFT	ARSON
BRADLEY		1988	11,015	5,991.8	660	0	7	7	20	129	462	33	2
		1987	11,015	6,545.6	721	0	2	4	20	160	500	30	5
		PERCENT CHANGE	+.0	-8.5	-8.5	+.0	+250.0	+75.0	+.0	-19.4	-7.6	+10.0	-60.0
HERSCHER		1988	1,214	3,047.8	37	0	1	0	0	12	24	0	0
		1987	1,214	2,965.4	36	0	0	0	0	11	23	2	0
		PERCENT CHANGE	+.0	+2.8	+2.8	+.0	+.0	+.0	+.0	+9.1	+4.3	-100.0	+.0
KANKAKEE		1988	30,164	11,629.8	3508	6	28	182	359	830	1881	181	41
		1987	30,164	12,246.4	3694	3	30	164	408	916	1904	241	28
		PERCENT CHANGE	+.0	-5.0	-5.0	+100.0	-6.7	+11.0	-12.0	-9.4	-1.2	-24.9	+46.4
MANTENO		1988	3,155	2,884.3	91	0	2	0	4	11	67	6	1
		1987	3,155	3,042.8	96	0	0	0	5	17	68	6	0
		PERCENT CHANGE	+.0	-5.2	-5.2	+.0	+.0	+.0	-20.0	-35.3	-1.5	+.0	+.0
MOMENCE		1988	3,297	1,395.2	46	0	0	0	1	6	36	3	0
		1987	3,297	1,364.9	45	0	0	0	2	13	24	5	1
		PERCENT CHANGE	+.0	+2.2	+2.2	+.0	+.0	+.0	-50.0	-53.8	+50.0	-40.0	-100.0
KENDALL	COUNTY TOTAL	1988	36,946	2,300.7	850	0	5	3	30	272	493	37	10
		1987	36,946	2,511.8	928	0	4	3	30	321	529	28	13
		PERCENT CHANGE	+.0	-8.4	-8.4	+.0	+25.0	+.0	+.0	-15.3	-6.8	+32.1	-23.1
KENDALL S.O.		1988	25,628	1,962.7	503	0	5	2	19	199	247	26	5
		1987	25,628	2,247.5	576	0	1	3	19	228	297	15	13
		PERCENT CHANGE	+.0	-12.7	-12.7	+.0	+400.0	-33.3	+.0	-12.7	-16.8	+73.3	-61.5
OSWEGO		1988	3,021	2,780.5	84	0	0	0	2	19	62	1	0
		1987	3,021	3,475.7	105	0	0	0	1	27	71	6	0
		PERCENT CHANGE	+.0	-20.0	-20.0	+.0	+.0	+.0	+100.0	-29.6	-12.7	-83.3	+.0
PLANO		1988	4,875	3,159.0	154	0	0	1	7	33	105	6	2
		1987	4,875	2,892.3	141	0	1	0	9	49	76	6	0
		PERCENT CHANGE	+.0	+9.2	+9.2	+.0	-100.0	+.0	-22.2	-32.7	+38.2	+.0	+.0
YORKVILLE		1988	3,422	3,185.3	109	0	0	0	2	21	79	4	3
		1987	3,422	3,097.6	106	0	2	0	1	17	85	1	0
		PERCENT CHANGE	+.0	+2.8	+2.8	+.0	-100.0	+.0	+100.0	+23.5	-7.1	+300.0	+.0
KNOX	COUNTY TOTAL	1988	61,589	3,745.8	2307	3	12	21	59	565	1580	57	10
		1987	61,589	3,796.1	2338	3	12	21	62	557	1617	45	21
		PERCENT CHANGE	+.0	-1.3	-1.3	+.0	+.0	+.0	-4.8	+1.4	-2.3	+26.7	-52.4
KNOX S.O.		1988	17,197	1,523.5	262	0	1	0	7	129	113	10	2
		1987	17,197	1,552.6	267	1	5	0	7	111	130	11	2
		PERCENT CHANGE	+.0	-1.9	-1.9	-100.0	-80.0	+.0	+.0	+16.2	-13.1	-9.1	+.0
ABINGDON		1988	4,210	2,161.5	91	1	0	0	4	21	64	1	0
		1987	4,210	5,772.0	243	1	0	0	7	71	157	6	1
		PERCENT CHANGE	+.0	-62.6	-62.6	+.0	+.0	+.0	-42.9	-70.4	-59.2	-83.3	-100.0
GALESBURG		1988	35,305	5,296.7	1870	2	11	21	45	390	1351	43	7
		1987	35,305	4,988.0	1761	1	7	21	47	354	1288	27	16
		PERCENT CHANGE	+.0	+6.2	+6.2	+100.0	+57.1	+.0	-4.3	+10.2	+4.9	+59.3	-56.3
KNOXVILLE		1988	3,432	2,418.4	83	0	0	0	3	24	52	3	1
		1987	3,432	1,719.1	59	0	0	0	1	20	35	1	2
		PERCENT CHANGE	+.0	+40.7	+40.7	+.0	+.0	+.0	+200.0	+20.0	+48.6	+200.0	-50.0

WILLIAMSFIELD	1 1988	585	.0	0	0	0	0	0	0	0	0	0
	2 1987	585	.0	0	0	0	0	0	0	0	0	0
YATES CITY	1988	860	116.3	1	0	0	0	0	1	0	0	0
	1987	860	930.2	8	0	0	0	0	1	7	0	0
	PERCENT CHANGE	+.0	-87.5	-87.5	+.0	+.0	+.0	+.0	+.0	-100.0	+.0	+.0
LA SALLE COUNTY TOTAL	1988	109,053	2,189.8	2388	2	7	14	81	514	1631	113	26
	1987	109,053	2,204.4	2404	1	11	4	81	534	1667	95	11
	PERCENT CHANGE	+.0	-.7	-.7	+100.0	-36.4	+250.0	+.0	-3.7	-2.2	+18.9	+136.4
LA SALLE S.O.	1988	34,699	1,259.4	437	0	2	2	20	156	218	34	5
	1987	34,699	1,149.9	399	1	2	0	14	184	171	25	2
	PERCENT CHANGE	+.0	+9.5	+9.5	-100.0	+.0	+.0	+42.9	-15.2	+27.5	+36.0	+150.0
EARLVILLE	1988	1,382	723.6	10	0	0	0	2	2	5	1	0
	1987	1,382	1,374.8	19	0	2	0	1	3	12	1	0
	PERCENT CHANGE	+.0	-47.4	-47.4	+.0	-100.0	+.0	+100.0	-33.3	-58.3	+.0	+.0
LA SALLE	1988	10,347	4,010.8	415	1	0	4	12	79	288	24	7
	1987	10,347	3,836.9	397	0	2	0	10	59	307	16	3
	PERCENT CHANGE	+.0	+4.5	+4.5	+.0	-100.0	+.0	+20.0	+33.9	-6.2	+50.0	+133.3
MARSEILLES	1988	5,114	1,290.6	66	1	1	0	8	29	22	4	1
	1987	5,114	1,466.6	75	0	1	0	6	16	50	2	0
	PERCENT CHANGE	+.0	-12.0	-12.0	+.0	+.0	+.0	+33.3	+81.3	-56.0	+100.0	+.0
MENDOTA	1988	7,134	2,523.1	180	0	1	0	4	26	143	4	2
	1987	7,134	1,696.1	121	0	0	0	5	18	97	1	0
	PERCENT CHANGE	+.0	+48.8	+48.8	+.0	+.0	+.0	-20.0	+44.4	+47.4	+300.0	+.0
OGLESBY	1988	3,979	2,312.1	92	0	2	1	5	25	51	6	2
	1987	3,979	2,839.9	113	0	0	0	11	27	65	9	1
	PERCENT CHANGE	+.0	-18.6	-18.6	+.0	+.0	+.0	-54.5	-7.4	-21.5	-33.3	+100.0
OTTAWA	1988	18,166	3,291.9	598	0	0	5	25	86	467	13	2
	1987	18,166	3,253.3	591	0	0	2	13	85	477	11	3
	PERCENT CHANGE	+.0	+1.2	+1.2	+.0	+.0	+150.0	+92.3	+1.2	-2.1	+18.2	-33.3
PERU	1988	10,886	3,362.1	366	0	0	1	2	37	310	14	2
	1987	10,886	3,307.0	360	0	2	0	11	40	290	15	2
	PERCENT CHANGE	+.0	+1.7	+1.7	+.0	-100.0	+.0	-81.8	-7.5	+6.9	-6.7	+.0
SENECA	1988	2,098	1,811.2	38	0	1	1	0	7	28	0	1
	1987	2,098	2,764.5	58	0	1	0	4	6	46	1	0
	PERCENT CHANGE	+.0	-34.5	-34.5	+.0	+.0	+.0	-100.0	+16.7	-39.1	-100.0	+.0
STREATOR	1988	15,248	1,219.8	186	0	0	0	3	67	99	13	4
	1987	15,248	1,777.3	271	0	1	2	6	96	152	14	0
	PERCENT CHANGE	+.0	-31.4	-31.4	+.0	-100.0	-100.0	-50.0	-30.2	-34.9	-7.1	+.0
LAKE COUNTY TOTAL	1988	440,388	4,640.2	20435	10	142	359	849	3884	14035	1047	109
	1987	440,388	4,494.0	19791	10	134	339	958	3244	14005	987	114
	PERCENT CHANGE	+.0	+3.3	+3.3	+.0	+6.0	+5.9	-11.4	+19.7	+.2	+6.1	-4.4
LAKE S.O.	1988	90,399	3,319.7	3001	3	30	24	167	936	1490	313	38
	1987	97,825	3,230.3	3160	1	32	26	137	1027	1554	332	51
	PERCENT CHANGE	-7.6	+2.8	-5.0	+200.0	-6.3	-7.7	+21.9	-8.9	-4.1	-5.7	-25.5

1 ONE OR MORE MONTHS MISSING 2 NO INDEX CRIMES 3 NO RETURN FROM AGENCY 4 REPORTED THRU OTHER AGENCY 5 PARTIAL YEAR REPORTING

CRIME INDEX/CRIME RATE COMPARISON — 1988/1987 cont'd

GEOGRAPHIC AREA	COUNTY	YEAR	POPULATION	RATE PER 100,000	TOTAL CRIME INDEX	MURDER	CRIMINAL SEXUAL ASSAULT	ROBBERY	AGRVT. ASSAULT/ BATTERY	BURGLARY	THEFT	MOTOR VEHICLE THEFT	ARSON
ANTIOCH		1988	4,419	11,609.0	513	0	1	6	15	62	413	16	0
		1987	4,419	11,382.7	503	0	1	4	6	41	439	11	1
	PERCENT CHANGE		+.0	+2.0	+2.0	+.0	+.0	+50.0	+150.0	+51.2	-5.9	+45.5	-100.0
DEERFIELD		1988	17,432	2,392.2	417	0	1	3	3	26	378	5	1
		1987	17,432	2,443.8	426	0	2	1	1	19	396	7	0
	PERCENT CHANGE		+.0	-2.1	-2.1	+.0	-50.0	+200.0	+200.0	+36.8	-4.5	-28.6	+.0
FOX LAKE		1988	7,349	6,273.0	461	0	1	0	16	77	331	32	4
		1987	7,349	5,973.6	439	0	3	0	11	66	331	23	5
	PERCENT CHANGE		+.0	+5.0	+5.0	+.0	-66.7	+.0	+45.5	+16.7	+.0	+39.1	-20.0
GRAYSLAKE		1988	5,594	4,290.3	240	0	2	3	10	41	174	8	2
		1987	5,594	4,576.3	256	0	2	0	10	41	181	18	4
	PERCENT CHANGE		+.0	-6.2	-6.3	+.0	+.0	+.0	+.0	+.0	-3.9	-55.6	-50.0
GURNEE		1988	9,882	12,386.2	1224	0	4	4	8	87	1089	31	1
		1987	9,882	13,236.2	1308	0	2	6	8	40	1221	29	2
	PERCENT CHANGE		+.0	-6.4	-6.4	+.0	+100.0	-33.3	+.0	+117.5	-10.8	+6.9	-50.0
HAINESVILLE		1988	187	13,369.0	25	0	0	0	0	2	20	3	0
		1987	187	14,438.5	27	0	0	1	1	6	17	2	0
	PERCENT CHANGE		+.0	-7.4	-7.4	+.0	+.0	-100.0	-100.0	-66.7	+17.6	+50.0	+.0
HAWTHORN WOODS		1988	3,638	467.3	17	0	0	0	0	3	14	0	0
		1987	2,216	1,759.9	39	0	0	0	0	2	37	0	0
	PERCENT CHANGE		+64.2	-73.4	-56.4	+.0	+.0	+.0	+.0	+50.0	-62.2	+.0	+.0
HIGHLAND PARK		1988	30,599	2,588.3	792	0	3	6	13	99	622	42	7
		1987	30,599	2,614.5	800	0	2	5	8	88	658	38	1
	PERCENT CHANGE		+.0	-1.0	-1.0	+.0	+50.0	+20.0	+62.5	+12.5	-5.5	+10.5	+600.0
HIGHWOOD		1988	5,455	1,814.8	99	0	0	2	6	18	65	8	0
		1987	5,455	1,356.6	74	0	1	1	2	15	49	5	1
	PERCENT CHANGE		+.0	+33.8	+33.8	+.0	-100.0	+100.0	+200.0	+20.0	+32.7	+60.0	-100.0
ISLAND LAKE		1988	3,815	1,965.9	75	0	0	0	4	20	48	3	0
		1987	2,966	3,270.4	97	0	0	0	4	16	72	2	3
	PERCENT CHANGE		+28.6	-39.9	-22.7	+.0	+.0	+.0	+.0	+25.0	-33.3	+50.0	-100.0
KILDEER		1988	2,202	1,453.2	32	0	0	0	4	8	18	2	0
		1987	1,609	2,051.0	33	0	0	0	2	5	22	4	0
	PERCENT CHANGE		+36.9	-29.1	-3.0	+.0	+.0	+.0	+100.0	+60.0	-18.2	-50.0	+.0
LAKE BLUFF		1988	4,434	3,089.8	137	0	0	1	2	10	104	19	1
		1987	4,434	2,751.5	122	0	0	0	5	9	104	4	0
	PERCENT CHANGE		+.0	+12.3	+12.3	+.0	+.0	+.0	-60.0	+11.1	+.0	+375.0	+.0
LAKE FOREST		1988	15,245	1,220.1	186	0	1	0	1	20	159	5	0
		1987	15,245	1,298.8	198	0	0	1	1	14	175	7	0
	PERCENT CHANGE		+.0	-6.1	-6.1	+.0	+.0	-100.0	+.0	+42.9	-9.1	-28.6	+.0
LAKE VILLA		1988	2,395	3,507.3	84	0	0	1	1	18	62	2	0
		1987	2,395	4,384.1	105	0	0	2	6	8	84	5	0
	PERCENT CHANGE		+.0	-20.0	-20.0	+.0	+.0	-50.0	-83.3	+125.0	-26.2	-60.0	+.0
LAKE ZURICH		1988	13,407	2,864.2	384	0	0	2	5	73	294	9	1
		1987	10,575	3,621.7	383	0	0	1	14	51	304	13	0
	PERCENT CHANGE		+26.8	-20.9	+.3	+.0	+.0	+100.0	-64.3	+43.1	-3.3	-30.8	+.0

LIBERTYVILLE	1988	18,821	3,235.7	609	0	2	3	9	50	502	39	4
	1987	17,314	3,338.3	578	0	1	6	21	52	471	22	5
	PERCENT CHANGE	+8.7	-3.1	+5.4	+.0	+100.0	-50.0	-57.1	-3.8	+6.6	+77.3	-20.0
LINCOLNSHIRE	1988	4,856	3,171.3	154	0	0	0	1	33	117	3	0
	1987	4,856	2,738.9	133	0	0	1	4	23	97	8	0
	PERCENT CHANGE	+.0	+15.8	+15.8	+.0	+.0	-100.0	-75.0	+43.5	+20.6	-62.5	+.0
LINDENHURST	1988	7,270	1,774.4	129	0	1	0	6	10	108	4	0
	1987	7,270	1,746.9	127	0	1	0	6	8	111	1	0
	PERCENT CHANGE	+.0	+1.6	+1.6	+.0	+.0	+.0	+.0	+25.0	-2.7	+300.0	+.0
MUNDELEIN	1988	17,053	4,884.8	833	0	2	3	16	88	687	31	6
	1987	17,053	4,837.9	825	2	5	3	17	93	659	44	2
	PERCENT CHANGE	+.0	+1.0	+1.0	-100.0	-60.0	+.0	-5.9	-5.4	+4.2	-29.5	+200.0
NORTH CHICAGO	1988	38,774	5,991.1	2323	1	19	86	78	688	1317	124	10
	1987	38,774	4,536.5	1759	2	2	76	95	297	1194	93	0
	PERCENT CHANGE	+.0	+32.1	+32.1	-50.0	+850.0	+13.2	-17.9	+131.6	+10.3	+33.3	+.0
PARK CITY	1988	3,673	4,873.4	179	0	4	1	10	41	115	6	2
	1987	3,673	5,771.8	212	0	2	4	7	72	118	9	0
	PERCENT CHANGE	+.0	-15.6	-15.6	+.0	+100.0	-75.0	+42.9	-43.1	-2.5	-33.3	+.0
ROUND LAKE	1988	3,175	7,086.6	225	0	0	0	7	31	179	7	1
	1987	3,175	7,307.1	232	0	2	0	0	53	174	3	0
	PERCENT CHANGE	+.0	-3.0	-3.0	+.0	-100.0	+.0	+.0	-41.5	+2.9	+133.3	+.0
ROUND LAKE BEACH	1988	14,734	4,357.3	642	0	9	3	15	105	486	24	0
	1987	14,734	4,567.7	673	0	11	3	13	104	524	17	1
	PERCENT CHANGE	+.0	-4.6	-4.6	+.0	-18.2	+.0	+15.4	+1.0	-7.3	+41.2	-100.0
ROUND LAKE HTS	1988	1,192	2,684.6	32	0	0	0	0	9	22	1	0
	1987	1,192	4,278.5	51	0	1	0	2	7	40	1	0
	PERCENT CHANGE	+.0	-37.3	-37.3	+.0	-100.0	+.0	-100.0	+28.6	-45.0	+.0	+.0
ROUND LAKE PARK	1988	4,032	3,794.6	153	0	0	1	8	20	113	10	1
	1987	4,032	4,141.9	167	0	5	3	6	45	102	6	0
	PERCENT CHANGE	+.0	-8.4	-8.4	+.0	-100.0	-66.7	+33.3	-55.6	+10.8	+66.7	+.0
TOWER LAKES	1988	1,177	424.8	5	0	0	0	0	1	4	0	0
	1987	1,177	85.0	1	0	0	0	0	0	1	0	0
	PERCENT CHANGE	+.0	+399.8	+400.0	+.0	+.0	+.0	+.0	+.0	+300.0	+.0	+.0
VERNON HILLS	1988	12,323	5,388.3	664	0	3	2	5	61	571	22	0
	1987	12,323	4,690.4	578	0	2	4	6	51	494	19	2
	PERCENT CHANGE	+.0	+14.9	+14.9	+.0	+50.0	-50.0	-16.7	+19.6	+15.6	+15.8	-100.0
WAUCONDA	1988	5,911	3,332.8	197	0	0	4	5	34	142	12	0
	1987	5,688	3,621.7	206	0	1	2	8	34	153	6	2
	PERCENT CHANGE	+3.9	-8.0	-4.4	+.0	-100.0	+100.0	-37.5	+.0	-7.2	+100.0	-100.0
WAUKEGAN	1988	67,653	6,883.7	4657	4	36	178	228	896	3094	202	19
	1987	67,653	6,437.3	4355	5	38	174	178	640	3090	202	28
	PERCENT CHANGE	+.0	+6.9	+6.9	-20.0	-5.3	+2.3	+28.1	+40.0	+.1	+.0	-32.1
WINTHROP HARBOR	1988	5,427	3,132.5	170	0	1	6	9	45	99	5	5
	1987	5,427	3,390.5	184	0	1	3	13	48	109	9	1
	PERCENT CHANGE	+.0	-7.6	-7.6	+.0	+.0	+100.0	-30.8	-6.3	-9.2	-44.4	+400.0

1 ONE OR MORE MONTHS MISSING 2 NO INDEX CRIMES 3 NO RETURN FROM AGENCY 4 REPORTED THRU OTHER AGENCY 5 PARTIAL YEAR REPORTING

CRIME INDEX/CRIME RATE COMPARISON — 1988/1987 cont'd

GEOGRAPHIC AREA	COUNTY	YEAR	POPULATION	RATE PER 100,000	TOTAL CRIME INDEX	MURDER	CRIMINAL SEXUAL ASSAULT	ROBBERY	AGRVT. ASSAULT/ BATTERY	BURGLARY	THEFT	MOTOR VEHICLE THEFT	ARSON
ZION		1988	17,865	9,392.7	1678	2	22	19	196	267	1107	59	6
		1987	17,865	9,180.0	1640	0	17	12	366	264	929	47	5
	PERCENT CHANGE		+.0	+2.3	+2.3	+.0	+29.4	+58.3	-46.4	+1.1	+19.2	+25.5	+20.0
LAKE COUNTY COLL		1988	0	.0	98	0	0	1	1	5	91	0	0
		1987	0	.0	100	0	0	0	0	5	95	0	0
	PERCENT CHANGE		+.0	+.0	-2.0	+.0	+.0	+.0	+.0	+.0	-4.2	+.0	+.0
LAWRENCE	COUNTY TOTAL	1988	17,807	1,476.9	263	0	0	0	2	50	202	9	0
		1987	17,807	1,752.1	312	0	1	0	9	45	247	10	0
	PERCENT CHANGE		+.0	-15.7	-15.7	+.0	-100.0	+.0	-77.8	+11.1	-18.2	-10.0	+.0
LAWRENCE S.O.		1988	15,526	1,674.6	260	0	0	0	1	50	201	8	0
		1987	15,526	2,003.1	311	0	1	0	8	45	247	10	0
	PERCENT CHANGE		+.0	-16.4	-16.4	+.0	-100.0	+.0	-87.5	+11.1	-18.6	-20.0	+.0
BRIDGEPORT		1988	2,281	131.5	3	0	0	0	1	0	1	1	0
		1987	2,281	43.8	1	0	0	0	1	0	0	0	0
	PERCENT CHANGE		+.0	+200.2	+200.0	+.0	+.0	+.0	+.0	+.0	+.0	+.0	+.0
LEE	COUNTY TOTAL	1988	36,473	2,048.1	747	1	7	5	17	245	440	25	7
		1987	36,473	2,357.9	860	1	10	0	15	202	598	22	12
	PERCENT CHANGE		+.0	-13.1	-13.1	+.0	-30.0	+.0	+13.3	+21.3	-26.4	+13.6	-41.7
LEE S.O.		1988	18,386	1,571.8	289	1	3	3	11	149	112	9	1
		1987	18,386	1,631.7	300	0	7	0	10	109	154	9	11
	PERCENT CHANGE		+.0	-3.7	-3.7	+.0	-57.1	+.0	+10.0	+36.7	-27.3	+.0	-90.9
AMBOY		1988	2,377	504.8	12	0	0	0	0	5	6	1	0
		1987	2,377	1,009.7	24	0	2	0	3	1	18	0	0
	PERCENT CHANGE		+.0	-50.0	-50.0	+.0	-100.0	+.0	-100.0	+400.0	-66.7	+.0	+.0
DIXON		1988	15,710	2,839.0	446	0	4	2	6	91	322	15	6
		1987	15,710	3,411.8	536	1	1	0	2	92	426	13	1
	PERCENT CHANGE		+.0	-16.8	-16.8	-100.0	+300.0	+.0	+200.0	-1.1	-24.4	+15.4	+500.0
LIVINGSTON	COUNTY TOTAL	1988	41,293	2,252.2	930	0	8	3	23	195	655	40	6
		1987	41,293	2,167.4	895	0	4	3	18	179	653	34	4
	PERCENT CHANGE		+.0	+3.9	+3.9	+.0	+100.0	+.0	+27.8	+8.9	+.3	+17.6	+50.0
LIVINGSTON S. O.		1988	22,376	1,260.3	282	0	8	0	7	53	201	11	2
		1987	22,376	1,179.8	264	0	4	1	7	52	178	18	4
	PERCENT CHANGE		+.0	+6.8	+6.8	+.0	+100.0	-100.0	+.0	+1.9	+12.9	-38.9	-50.0
DWIGHT		1988	4,146	3,232.0	134	0	0	2	3	55	69	5	0
		1987	4,146	2,822.0	117	0	0	0	1	47	65	4	0
	PERCENT CHANGE		+.0	+14.5	+14.5	+.0	+.0	+.0	+200.0	+17.0	+6.2	+25.0	+.0
FAIRBURY		1988	3,544	2,370.2	84	0	0	0	2	10	66	4	2
		1987	3,544	2,003.4	71	0	0	0	3	12	53	3	0
	PERCENT CHANGE		+.0	+18.3	+18.3	+.0	+.0	+.0	-33.3	-16.7	+24.5	+33.3	+.0
PONTIAC		1988	11,227	3,830.1	430	0	0	1	11	77	319	20	2
		1987	11,227	3,945.8	443	0	0	2	7	68	357	9	0
	PERCENT CHANGE		+.0	-2.9	-2.9	+.0	+.0	-50.0	+57.1	+13.2	-10.6	+122.2	+.0
LOGAN	COUNTY TOTAL	1988	31,534	3,079.2	971	0	3	9	29	248	637	38	7
		1987	31,534	3,136.3	989	0	1	4	25	237	674	46	2
	PERCENT CHANGE		+.0	-1.8	-1.8	+.0	+200.0	+125.0	+16.0	+4.6	-5.5	-17.4	+250.0

LOGAN S.O.	1988	13,424	1,631.4	219	0	2	0	13	85	105	13	1
	1987	13,424	1,542.0	207	0	0	0	12	76	104	15	0
	PERCENT CHANGE	+.0	+5.8	+5.8	+.0	+.0	+.0	+8.3	+11.8	+1.0	-13.3	+.0
LINCOLN	1988	16,327	4,501.7	735	0	1	9	16	159	519	25	6
	1987	16,327	4,599.7	751	0	0	4	13	152	551	29	2
	PERCENT CHANGE	+.0	-2.1	-2.1	+.0	+.0	+125.0	+23.1	+4.6	-5.8	-13.8	+200.0
MT. PULASKI	1988	1,783	953.4	17	0	0	0	0	4	13	0	0
	1987	1,783	1,738.6	31	0	1	0	0	9	19	2	0
	PERCENT CHANGE	+.0	-45.2	-45.2	+.0	-100.0	+.0	+.0	-55.6	-31.6	-100.0	+.0
MACON COUNTY TOTAL	1988	131,375	5,661.7	7438	10	61	191	424	1875	4630	193	54
	1987	131,375	6,145.0	8073	4	71	173	388	1924	5261	201	51
	PERCENT CHANGE	+.0	-7.9	-7.9	+150.0	-14.1	+10.4	+9.3	-2.5	-12.0	-4.0	+5.9
MACON S.O.	1988	28,403	2,422.3	688	2	9	8	18	198	424	26	3
	1987	27,409	2,415.3	662	1	3	1	22	170	433	26	6
	PERCENT CHANGE	+3.6	+.3	+3.9	+100.0	+200.0	+700.0	-18.2	+16.5	-2.1	+.0	-50.0
ARGENTA	4 1988											
	1987	994	503.0	5	0	0	0	1	0	4	0	0
BLUE MOUND	1988	1,338	747.4	10	0	0	0	0	2	8	0	0
	2 1987	1,338	.0	0	0	0	0	0	0	0	0	0
	PERCENT CHANGE	+.0	+.0	+.0	+.0	+.0	+.0	+.0	+.0	+.0	+.0	+.0
DECATUR	1988	93,939	6,991.8	6568	8	52	183	404	1644	4063	163	51
	1987	93,939	7,727.4	7259	3	66	172	363	1711	4728	171	45
	PERCENT CHANGE	+.0	-9.5	-9.5	+166.7	-21.2	+6.4	+11.3	-3.9	-14.1	-4.7	+13.3
MAROA	1988	1,760	568.2	10	0	0	0	1	2	6	1	0
	1987	1,760	397.7	7	0	1	0	1	4	1	0	0
	PERCENT CHANGE	+.0	+42.9	+42.9	+.0	-100.0	+.0	+.0	-50.0	+500.0	+.0	+.0
MT. ZION	1988	4,563	3,243.5	148	0	0	0	1	26	118	3	0
	1987	4,563	2,257.3	103	0	1	0	1	23	75	3	0
	PERCENT CHANGE	+.0	+43.7	+43.7	+.0	-100.0	+.0	+.0	+13.0	+57.3	+.0	+.0
WARRENSBURG	1988	1,372	1,020.4	14	0	0	0	0	3	11	0	0
	1987	1,372	2,696.8	37	0	0	0	0	16	20	1	0
	PERCENT CHANGE	+.0	-62.2	-62.2	+.0	+.0	+.0	+.0	-81.3	-45.0	-100.0	+.0
MACOUPIN COUNTY TOTAL	1988	49,757	1,161.6	578	1	3	9	19	171	344	30	1
	1987	49,757	1,179.7	587	0	2	2	25	135	397	21	5
	PERCENT CHANGE	+.0	-1.5	-1.5	+.0	+50.0	+350.0	-24.0	+26.7	-13.4	+42.9	-80.0
MACOUPIN S.O.	1988	20,764	587.6	122	0	0	6	0	81	24	11	0
	1987	20,764	428.6	89	0	1	2	2	46	31	6	1
	PERCENT CHANGE	+.0	+37.1	+37.1	+.0	-100.0	+200.0	-100.0	+76.1	-22.6	+83.3	-100.0
BENLD	1988	1,638	732.6	12	0	0	0	0	4	8	0	0
	1987	1,638	671.6	11	0	0	0	3	2	6	0	0
	PERCENT CHANGE	+.0	+9.1	+9.1	+.0	+.0	+.0	-100.0	+100.0	+33.3	+.0	+.0
BRIGHTON	1988	2,364	3,849.4	91	0	2	1	2	11	73	2	0
	1987	2,364	2,791.9	66	0	1	0	1	15	48	0	1
	PERCENT CHANGE	+.0	+37.9	+37.9	+.0	+100.0	+.0	+100.0	-26.7	+52.1	+.0	-100.0

1 ONE OR MORE MONTHS MISSING 2 NO INDEX CRIMES 3 NO RETURN FROM AGENCY 4 REPORTED THRU OTHER AGENCY 5 PARTIAL YEAR REPORTING

CRIME INDEX/CRIME RATE COMPARISON — 1988/1987 cont'd

GEOGRAPHIC AREA	COUNTY	YEAR	POPULATION	RATE PER 100,000	TOTAL CRIME INDEX	MURDER	CRIMINAL SEXUAL ASSAULT	ROBBERY	AGRVT. ASSAULT/ BATTERY	BURGLARY	THEFT	MOTOR VEHICLE THEFT	ARSON
BUNKER HILL		1988	1,700	294.1	5	0	0	0	0	2	3	0	0
		1987	1,700	529.4	9	0	0	0	0	4	5	0	0
	PERCENT CHANGE		+.0	-44.4	-44.4	+.0	+.0	+.0	+.0	-50.0	-40.0	+.0	+.0
CARLINVILLE		1988	5,439	2,408.5	131	1	1	0	7	28	90	4	0
		1987	5,439	2,537.2	138	0	0	0	5	20	109	4	0
	PERCENT CHANGE		+.0	-5.1	-5.1	+.0	+.0	+.0	+40.0	+40.0	-17.4	+.0	+.0
GILLESPIE		1988	3,740	1,577.5	59	0	0	0	4	19	32	3	1
		1987	3,740	2,005.3	75	0	0	0	3	15	53	3	1
	PERCENT CHANGE		+.0	-21.3	-21.3	+.0	+.0	+.0	+33.3	+26.7	-39.6	+.0	+.0
GIRARD		1988	2,246	2,137.1	48	0	0	1	4	12	31	0	0
		1987	2,246	2,760.5	62	0	0	0	4	7	49	1	1
	PERCENT CHANGE		+.0	-22.6	-22.6	+.0	+.0	+.0	+.0	+71.4	-36.7	-100.0	-100.0
MT. OLIVE		1988	2,357	339.4	8	0	0	0	0	1	6	1	0
		1987	2,357	424.3	10	0	0	0	1	1	7	1	0
	PERCENT CHANGE		+.0	-20.0	-20.0	+.0	+.0	+.0	-100.0	+.0	-14.3	+.0	+.0
PALMYRA		1988	866	115.5	1	0	0	0	0	1	0	0	0
		1987	866	692.8	6	0	0	0	1	3	1	1	0
	PERCENT CHANGE		+.0	-83.3	-83.3	+.0	+.0	+.0	-100.0	-66.7	-100.0	-100.0	+.0
STAUNTON		1988	4,744	63.2	3	0	0	0	0	1	2	0	0
		1987	4,744	42.2	2	0	0	0	1	1	0	0	0
	PERCENT CHANGE		+.0	+49.8	+50.0	+.0	+.0	+.0	-100.0	+.0	+.0	+.0	+.0
VIRDEN		1988	3,899	2,513.5	98	0	0	1	2	11	75	9	0
		1987	3,899	3,052.1	119	0	0	0	4	21	88	5	1
	PERCENT CHANGE		+.0	-17.6	-17.6	+.0	+.0	+.0	-50.0	-47.6	-14.8	+80.0	-100.0
MADISON	COUNTY TOTAL	1988	249,612	4,656.0	11622	18	91	180	382	3124	7198	542	87
		1987	249,612	4,519.0	11280	11	65	180	437	3006	7014	484	83
	PERCENT CHANGE		+.0	+3.0	+3.0	+63.6	+40.0	+.0	-12.6	+3.9	+2.6	+12.0	+4.8
MADISON S.O.		1988	75,759	2,410.3	1826	5	26	18	59	791	830	90	7
		1987	78,106	2,284.1	1784	2	1	22	50	721	901	86	1
	PERCENT CHANGE		-3.0	+5.5	+2.4	+150.0	+2500.0	-18.2	+18.0	+9.7	-7.9	+4.7	+600.0
ALTON		1988	34,171	8,229.2	2812	3	27	81	139	677	1746	110	29
		1987	34,171	8,267.2	2825	3	26	83	175	631	1789	99	19
	PERCENT CHANGE		+.0	-.5	-.5	+.0	+3.8	-2.4	-20.6	+7.3	-2.4	+11.1	+52.6
BETHALTO		1988	9,161	2,336.0	214	0	1	0	3	55	146	7	2
		1987	8,630	1,622.2	140	0	0	2	2	41	87	6	2
	PERCENT CHANGE		+6.2	+44.0	+52.9	+.0	+.0	-100.0	+50.0	+34.1	+67.8	+16.7	+.0
COLLINSVILLE		1988	20,975	4,972.6	1043	4	5	11	25	235	669	88	6
		1987	20,975	5,458.9	1145	1	5	8	26	279	743	76	7
	PERCENT CHANGE		+.0	-8.9	-8.9	+300.0	+.0	+37.5	-3.8	-15.8	-10.0	+15.8	-14.3
EAST ALTON		1988	7,096	8,511.8	604	1	4	5	11	135	417	22	9
		1987	7,096	7,920.0	562	0	3	4	10	103	416	24	2
	PERCENT CHANGE		+.0	+7.5	+7.5	+.0	+33.3	+25.0	+10.0	+31.1	+.2	-8.3	+350.0
EDWARDSVILLE		1988	13,911	4,277.2	595	0	8	9	11	149	388	26	4
		1987	12,480	4,022.4	502	0	2	3	18	85	376	15	3
	PERCENT CHANGE		+11.5	+6.3	+18.5	+.0	+300.0	+200.0	-38.9	+75.3	+3.2	+73.3	+33.3

GLEN CARBON	1988	6,499	3,400.5	221	1	0	2	6	74	129	7	2
	1987	6,499	3,092.8	201	0	2	4	2	62	124	7	0
	PERCENT CHANGE	+.0	+9.9	+10.0	+.0	-100.0	-50.0	+200.0	+19.4	+4.0	+.0	+.0
GRANITE CITY	1988	36,815	5,462.4	2011	1	8	17	75	480	1325	89	16
	1987	36,815	5,269.6	1940	1	10	15	69	488	1262	76	19
	PERCENT CHANGE	+.0	+3.7	+3.7	+.0	-20.0	+13.3	+8.7	-1.6	+5.0	+17.1	-15.8
HARTFORD	1988	1,887	2,967.7	56	0	0	0	1	8	46	1	0
	1987	1,887	2,384.7	45	0	1	0	1	8	32	2	1
	PERCENT CHANGE	+.0	+24.4	+24.4	+.0	-100.0	+.0	+.0	+.0	+43.8	-50.0	-100.0
HIGHLAND	1988	7,507	1,452.0	109	0	2	0	1	18	82	6	0
	1987	7,122	1,165.4	83	0	0	1	1	18	61	2	0
	PERCENT CHANGE	+5.4	+24.6	+31.3	+.0	+.0	-100.0	+.0	+.0	+34.4	+200.0	+.0
MADISON	1988	5,301	10,771.6	571	2	0	21	20	169	317	36	6
	1987	5,301	9,092.6	482	2	3	21	40	162	215	30	9
	PERCENT CHANGE	+.0	+18.5	+18.5	+.0	-100.0	+.0	-50.0	+4.3	+47.4	+20.0	-33.3
MARYVILLE	1988	2,264	2,650.2	60	0	0	2	1	16	36	5	0
	1987	2,264	2,164.3	49	0	1	1	0	16	29	2	0
	PERCENT CHANGE	+.0	+22.5	+22.4	+.0	-100.0	+100.0	+.0	+.0	+24.1	+150.0	+.0
PONTOON BEACH	1988	3,336	2,907.7	97	0	0	3	1	32	59	2	0
	1987	3,336	4,676.3	156	1	0	3	13	52	77	8	2
	PERCENT CHANGE	+.0	-37.8	-37.8	-100.0	+.0	+.0	-92.3	-38.5	-23.4	-75.0	-100.0
ROXANA	1988	1,587	4,032.8	64	0	0	0	5	10	45	4	0
	1987	1,587	3,591.7	57	0	0	0	0	18	37	2	0
	PERCENT CHANGE	+.0	+12.3	+12.3	+.0	+.0	+.0	+.0	-44.4	+21.6	+100.0	+.0
SOUTH ROXANA	1988	2,286	4,068.2	93	0	2	0	2	25	61	2	1
	1987	2,286	4,505.7	103	0	0	0	2	14	75	12	0
	PERCENT CHANGE	+.0	-9.7	-9.7	+.0	+.0	+.0	+.0	+78.6	-18.7	-83.3	+.0
TROY	1988	5,131	3,878.4	199	0	0	3	3	43	139	11	0
	1987	5,131	4,580.0	235	0	0	3	4	74	145	9	0
	PERCENT CHANGE	+.0	-15.3	-15.3	+.0	+.0	+.0	-25.0	-41.9	-4.1	+22.2	+.0
VENICE	1988	3,480	3,735.6	130	0	0	4	4	64	57	0	1
	1987	3,480	5,833.3	203	0	0	8	14	108	68	4	1
	PERCENT CHANGE	+.0	-36.0	-36.0	+.0	+.0	-50.0	-71.4	-40.7	-16.2	-100.0	+.0
WOOD RIVER	1988	12,446	5,720.7	712	1	6	3	13	120	536	29	4
	1987	12,446	4,595.9	572	1	7	2	9	95	424	19	15
	PERCENT CHANGE	+.0	+24.5	+24.5	+.0	-14.3	+50.0	+44.4	+26.3	+26.4	+52.6	-73.3
SIU EDWARDSVILLE	1988	0	.0	205	0	2	1	2	23	170	7	0
	1987	0	.0	196	0	4	0	1	31	153	5	2
	PERCENT CHANGE	+.0	+.0	+4.6	+.0	-50.0	+.0	+100.0	-25.8	+11.1	+40.0	-100.0
MARION COUNTY TOTAL	1988	47,194	3,388.1	1599	0	8	23	68	320	1120	48	12
	1987	47,194	3,350.0	1581	0	6	23	61	378	1050	53	10
	PERCENT CHANGE	+.0	+1.1	+1.1	+.0	+33.3	+.0	+11.5	-15.3	+6.7	-9.4	+20.0
MARION S O	1988	21,085	877.4	185	0	3	1	7	54	117	1	2
	1987	21,085	948.5	200	0	2	3	11	79	94	11	0
	PERCENT CHANGE	+.0	-7.5	-7.5	+.0	+50.0	-66.7	-36.4	-31.6	+24.5	-90.9	+.0

1 ONE OR MORE MONTHS MISSING 2 NO INDEX CRIMES 3 NO RETURN FROM AGENCY 4 REPORTED THRU OTHER AGENCY 5 PARTIAL YEAR REPORTING

CRIME INDEX/CRIME RATE COMPARISON — 1988/1987 cont'd

GEOGRAPHIC AREA	COUNTY	YEAR	POPULATION	RATE PER 100,000	TOTAL CRIME INDEX	MURDER	CRIMINAL SEXUAL ASSAULT	ROBBERY	AGRVT. ASSAULT/ BATTERY	BURGLARY	THEFT	MOTOR VEHICLE THEFT	ARSON
CENTRAL CITY		1988	1,505	2,458.5	37	0	0	0	0	8	28	1	0
		1987	1,505	2,259.1	34	0	0	0	2	3	28	1	0
	PERCENT CHANGE		+.0	+8.8	+8.8	+.0	+.0	+.0	-100.0	+166.7	+.0	+.0	+.0
CENTRALIA		1988	15,126	6,756.6	1022	0	4	21	46	211	704	30	6
		1987	15,126	6,412.8	970	0	2	18	36	226	650	30	8
	PERCENT CHANGE		+.0	+5.4	+5.4	+.0	+100.0	+16.7	+27.8	-6.6	+8.3	+.0	-25.0
SALEM		1988	7,813	4,530.9	354	0	1	1	15	46	271	16	4
		1987	7,813	4,786.9	374	0	2	2	12	70	275	11	2
	PERCENT CHANGE		+.0	-5.3	-5.3	+.0	-50.0	-50.0	+25.0	-34.3	-1.5	+45.5	+100.0
WAMAC		1988	1,665	60.1	1	0	0	0	0	1	0	0	0
		1987	1,665	180.2	3	0	0	0	0	0	3	0	0
	PERCENT CHANGE		+.0	-66.6	-66.7	+.0	+.0	+.0	+.0	+.0	-100.0	+.0	+.0
MARSHALL	COUNTY TOTAL	1988	14,395	451.5	65	0	0	1	0	23	38	1	2
		1987	14,395	382.1	55	0	1	0	2	14	36	2	0
	PERCENT CHANGE		+.0	+18.2	+18.2	+.0	-100.0	+.0	-100.0	+64.3	+5.6	-50.0	+.0
MARSHALL S.O.		1988	9,520	31.5	3	0	0	0	0	1	1	0	1
		1987	9,520	63.0	6	0	1	0	0	4	1	0	0
	PERCENT CHANGE		+.0	-50.0	-50.0	+.0	-100.0	+.0	+.0	-75.0	+.0	+.0	+.0
HENRY		1988	2,740	1,970.8	54	0	0	1	0	19	32	1	1
		1987	2,740	1,532.8	42	0	0	0	0	8	32	2	0
	PERCENT CHANGE		+.0	+28.6	+28.6	+.0	+.0	+.0	+.0	+137.5	+.0	-50.0	+.0
LACON		1988	2,135	374.7	8	0	0	0	0	3	5	0	0
		1987	2,135	327.9	7	0	0	0	2	2	3	0	0
	PERCENT CHANGE		+.0	+14.3	+14.3	+.0	+.0	+.0	-100.0	+50.0	+66.7	+.0	+.0
MASON	COUNTY TOTAL	1988	19,760	759.1	150	0	0	0	4	45	94	7	0
		1987	19,760	688.3	136	0	0	2	4	39	85	5	1
	PERCENT CHANGE		+.0	+10.3	+10.3	+.0	+.0	-100.0	+.0	+15.4	+10.6	+40.0	-100.0
MASON S.O.		1988	10,895	798.5	87	0	0	0	2	24	56	5	0
		1987	10,895	688.4	75	0	0	1	1	28	41	4	0
	PERCENT CHANGE		+.0	+16.0	+16.0	+.0	+.0	-100.0	+100.0	-14.3	+36.6	+25.0	+.0
HAVANA		1 1988	4,277	257.2	11	0	0	0	0	1	10	0	0
		1 1987	4,277	1,005.4	43	0	0	0	3	7	32	1	0
MANITO		1988	1,869	214.0	4	0	0	0	1	0	3	0	0
		1987	1,869	214.0	4	0	0	0	0	0	3	0	1
	PERCENT CHANGE		+.0	+.0	+.0	+.0	+.0	+.0	+.0	+.0	+.0	+.0	-100.0
MASON CITY		1988	2,719	1,765.4	48	0	0	0	1	20	25	2	0
		1987	2,719	514.9	14	0	0	1	0	4	9	0	0
	PERCENT CHANGE		+.0	+242.9	+242.9	+.0	+.0	-100.0	+.0	+400.0	+177.8	+.0	+.0
MASSAC	COUNTY TOTAL	1988	14,990	2,861.9	429	2	6	3	30	133	239	15	1
		1987	14,990	3,208.8	481	0	7	2	23	166	267	16	0
	PERCENT CHANGE		+.0	-10.8	-10.8	+.0	-14.3	+50.0	+30.4	-19.9	-10.5	-6.3	+.0
MASSAC S O		1988	7,819	1,982.4	155	1	1	1	25	52	72	3	0
		1987	7,819	2,327.7	182	0	4	1	20	65	86	6	0
	PERCENT CHANGE		+.0	-14.8	-14.8	+.0	-75.0	+.0	+25.0	-20.0	-16.3	-50.0	+.0

METROPOLIS	1988	7,171	3,820.9	274	1	5	2	5	81	167	12	1
	1987	7,171	4,169.6	299	0	3	1	3	101	181	10	0
	PERCENT CHANGE	+.0	-8.4	-8.4	+.0	+66.7	+100.0	+66.7	-19.8	-7.7	+20.0	+.0
MCDONOUGH COUNTY TOTAL	1988	37,236	3,332.8	1241	0	14	3	22	163	1013	23	3
	1987	37,236	3,547.6	1321	1	14	5	20	247	1000	25	9
	PERCENT CHANGE	+.0	-6.1	-6.1	-100.0	+.0	-40.0	+10.0	-34.0	+1.3	-8.0	-66.7
MCDONOUGH S.O.	1988	16,608	999.5	166	0	0	0	4	50	105	6	1
	1987	16,608	1,270.5	211	0	3	0	2	92	110	4	0
	PERCENT CHANGE	+.0	-21.3	-21.3	+.0	-100.0	+.0	+100.0	-45.7	-4.5	+50.0	+.0
MACOMB	1988	20,628	2,981.4	615	0	8	2	12	106	472	13	2
	1987	20,628	3,146.2	649	1	8	4	12	131	467	17	9
	PERCENT CHANGE	+.0	-5.2	-5.2	-100.0	+.0	-50.0	+.0	-19.1	+1.1	-23.5	-77.8
WESTERN ILL. UNIV	1988	0	.0	460	0	6	1	6	7	436	4	0
	1987	0	.0	461	0	3	1	6	24	423	4	0
	PERCENT CHANGE	+.0	+.0	-.2	+.0	+100.0	+.0	+.0	-70.8	+3.1	+.0	+.0
MCHENRY COUNTY TOTAL	1988	146,050	2,957.9	4320	4	38	21	96	705	3231	203	22
	1987	146,050	2,840.8	4149	0	22	12	85	804	3026	188	12
	PERCENT CHANGE	+.0	+4.1	+4.1	+.0	+72.7	+75.0	+12.9	-12.3	+6.8	+8.0	+83.3
MCHENRY S.O.	1988	54,441	2,591.8	1411	1	14	3	26	341	920	104	2
	1987	59,803	2,439.7	1459	0	4	3	27	452	860	110	3
	PERCENT CHANGE	-9.0	+6.2	-3.3	+.0	+250.0	+.0	-3.7	-24.6	+7.0	-5.5	-33.3
ALGONQUIN	1988	8,583	3,378.8	290	0	4	3	6	53	202	20	2
	1987	8,583	3,227.3	277	0	1	0	4	53	210	9	0
	PERCENT CHANGE	+.0	+4.7	+4.7	+.0	+300.0	+.0	+50.0	+.0	-3.8	+122.2	+.0
BULL VALLEY	1988	509	1,768.2	9	0	0	0	0	3	6	0	0
	1987	509	2,947.0	15	0	0	0	0	0	15	0	0
	PERCENT CHANGE	+.0	-40.0	-40.0	+.0	+.0	+.0	+.0	+.0	-60.0	+.0	+.0
CARY	1988	7,951	1,987.2	158	0	1	3	7	22	124	1	0
	1987	7,951	1,484.1	118	0	0	1	1	8	103	5	0
	PERCENT CHANGE	+.0	+33.9	+33.9	+.0	+.0	+200.0	+600.0	+175.0	+20.4	-80.0	+.0
CRYSTAL LAKE	1988	22,552	3,409.9	769	0	5	2	10	56	675	15	6
	1987	18,590	3,550.3	660	0	2	4	10	42	587	15	0
	PERCENT CHANGE	+21.3	-4.0	+16.5	+.0	+150.0	-50.0	+.0	+33.3	+15.0	+.0	+.0
FOX RIV VAL GARDEN	1988	520	961.5	5	0	0	0	0	0	4	1	0
	1987	520	2,115.4	11	0	0	0	0	4	7	0	0
	PERCENT CHANGE	+.0	-54.5	-54.5	+.0	+.0	+.0	+.0	-100.0	-42.9	+.0	+.0
FOX RIVER GROVE	1988	2,515	4,175.0	105	0	1	0	2	14	84	4	0
	1987	2,515	3,459.2	87	0	0	0	1	21	63	1	1
	PERCENT CHANGE	+.0	+20.7	+20.7	+.0	+.0	+.0	+100.0	-33.3	+33.3	+300.0	-100.0
HARVARD	1988	5,126	4,818.6	247	0	5	0	13	48	170	10	1
	1987	5,126	5,657.4	290	0	4	0	7	67	200	10	2
	PERCENT CHANGE	+.0	-14.8	-14.8	+.0	+25.0	+.0	+85.7	-28.4	-15.0	+.0	-50.0
HEBRON	1988	786	2,417.3	19	0	0	0	1	5	11	1	1
	1987	786	1,526.7	12	0	0	0	0	5	6	1	0
	PERCENT CHANGE	+.0	+58.3	+58.3	+.0	+.0	+.0	+.0	+.0	+83.3	+.0	+.0

1 ONE OR MORE MONTHS MISSING 2 NO INDEX CRIMES 3 NO RETURN FROM AGENCY 4 REPORTED THRU OTHER AGENCY 5 PARTIAL YEAR REPORTING

CRIME INDEX/CRIME RATE COMPARISON — 1988/1987 cont'd

GEOGRAPHIC AREA	COUNTY	YEAR	POPULATION	RATE PER 100,000	TOTAL CRIME INDEX	MURDER	CRIMINAL SEXUAL ASSAULT	ROBBERY	AGRVT. ASSAULT/ BATTERY	BURGLARY	THEFT	MOTOR VEHICLE THEFT	ARSON
HUNTLEY		1988	1,646	4,252.7	70	0	0	0	4	12	49	1	4
		1987	1,646	2,612.4	43	0	1	0	0	5	36	1	0
	PERCENT CHANGE		+.0	+62.8	+62.8	+.0	-100.0	+.0	+.0	+140.0	+36.1	+.0	+.0
LAKE IN THE HILLS		1988	5,651	2,123.5	120	1	1	1	2	22	87	4	2
		1987	5,651	1,681.1	95	0	0	0	3	6	79	6	1
	PERCENT CHANGE		+.0	+26.3	+26.3	+.0	+.0	+.0	-33.3	+266.7	+10.1	-33.3	+100.0
LAKEWOOD		1988	1,254	2,073.4	26	0	0	0	0	2	24	0	0
		1987	1,254	1,355.7	17	0	0	0	0	0	16	1	0
	PERCENT CHANGE		+.0	+52.9	+52.9	+.0	+.0	+.0	+.0	+.0	+50.0	-100.0	+.0
MARENGO		1988	4,361	3,324.9	145	0	0	0	7	28	102	6	2
		1987	4,361	4,563.2	199	0	1	0	7	46	141	3	1
	PERCENT CHANGE		+.0	-27.1	-27.1	+.0	-100.0	+.0	+.0	-39.1	-27.7	+100.0	+100.0
MCCULLOM LAKE		1988	947	422.4	4	0	1	0	0	1	2	0	0
		1987	947	739.2	7	0	0	0	1	2	4	0	0
	PERCENT CHANGE		+.0	-42.9	-42.9	+.0	+.0	+.0	-100.0	-50.0	-50.0	+.0	+.0
MCHENRY		1988	13,536	3,006.8	407	0	2	5	5	45	333	17	0
		1987	13,536	3,383.6	458	0	6	3	14	36	387	12	0
	PERCENT CHANGE		+.0	-11.1	-11.1	+.0	-66.7	+66.7	-64.3	+25.0	-14.0	+41.7	+.0
OAKWOOD HILLS		1988	1,479	1,825.6	27	0	1	0	0	5	18	3	0
		1987	1,479	1,284.7	19	0	0	0	0	2	16	1	0
	PERCENT CHANGE		+.0	+42.1	+42.1	+.0	+.0	+.0	+.0	+150.0	+12.5	+200.0	+.0
RICHMOND		1988	1,068	2,621.7	28	0	0	2	1	9	15	1	0
		1987	1,068	1,591.8	17	0	0	0	3	8	5	1	0
	PERCENT CHANGE		+.0	+64.7	+64.7	+.0	+.0	+.0	-66.7	+12.5	+200.0	+.0	+.0
WOODSTOCK		1988	13,125	3,657.1	480	2	3	2	12	39	405	15	2
		1987	11,725	3,113.0	365	0	3	1	7	47	291	12	4
	PERCENT CHANGE		+11.9	+17.5	+31.5	+.0	+.0	+100.0	+71.4	-17.0	+39.2	+25.0	-50.0
MCLEAN	COUNTY TOTAL	1988	119,149	4,997.1	5954	4	61	45	227	1430	4011	154	22
		1987	119,149	4,945.9	5893	8	65	59	227	1358	3965	173	38
	PERCENT CHANGE		+.0	+1.0	+1.0	-50.0	-6.2	-23.7	+.0	+5.3	+1.2	-11.0	-42.1
MCLEAN S.O.		1988	26,714	2,463.1	658	0	14	2	14	273	338	15	2
		1987	26,714	1,418.7	379	0	14	3	17	169	151	16	9
	PERCENT CHANGE		+.0	+73.6	+73.6	+.0	+.0	-33.3	-17.6	+61.5	+123.8	-6.3	-77.8
BLOOMINGTON		1988	48,483	6,540.4	3171	4	25	28	159	735	2108	97	15
		1987	48,483	6,800.3	3297	7	34	45	169	668	2245	107	22
	PERCENT CHANGE		+.0	-3.8	-3.8	-42.9	-26.5	-37.8	-5.9	+10.0	-6.1	-9.3	-31.8
CHENOA		1988	1,847	2,003.2	37	0	0	0	0	16	18	2	1
		1987	1,847	2,219.8	41	0	0	0	0	18	19	3	1
	PERCENT CHANGE		+.0	-9.8	-9.8	+.0	+.0	+.0	+.0	-11.1	-5.3	-33.3	+.0
LEROY		1988	2,870	174.2	5	0	0	0	2	1	2	0	0
		1987	2,870	34.8	1	0	0	0	0	0	0	1	0
	PERCENT CHANGE		+.0	+400.6	+400.0	+.0	+.0	+.0	+.0	+.0	+.0	-100.0	+.0
NORMAL		1988	39,235	3,856.3	1513	0	13	13	49	317	1087	30	4
		1987	39,235	3,902.1	1531	1	13	9	37	363	1063	40	5
	PERCENT CHANGE		+.0	-1.2	-1.2	-100.0	+.0	+44.4	+32.4	-12.7	+2.3	-25.0	-20.0

ILLINOIS STATE U.	1988	0	.0	570	0	9	2	3	88	458	10	0
	1987	0	.0	644	0	4	2	4	140	487	6	1
	PERCENT CHANGE	+.0	+.0	-11.5	+.0	+125.0	+.0	-25.0	-37.1	-6.0	+66.7	-100.0
MENARD COUNTY TOTAL	1988	11,700	777.8	91	0	0	0	4	36	46	2	3
	1987	11,700	837.6	98	0	0	0	4	32	57	5	0
	PERCENT CHANGE	+.0	-7.1	-7.1	+.0	+.0	+.0	+.0	+12.5	-19.3	-60.0	+.0
MENARD S.O.	1988	8,451	721.8	61	0	0	0	2	27	28	2	2
	1987	8,451	792.8	67	0	0	0	3	26	35	3	0
	PERCENT CHANGE	+.0	-9.0	-9.0	+.0	+.0	+.0	-33.3	+3.8	-20.0	-33.3	+.0
GREENVIEW	5 1988	830	602.4	5	0	0	0	1	4	0	0	0
	5 1987	830	481.9	4	0	0	0	0	1	3	0	0
	PERCENT CHANGE	+.0	+25.0	+25.0	+.0	+.0	+.0	+.0	+300.0	-100.0	+.0	+.0
PETERSBURG	1988	2,419	1,033.5	25	0	0	0	1	5	18	0	1
	1987	2,419	1,116.2	27	0	0	0	1	5	19	2	0
	PERCENT CHANGE	+.0	-7.4	-7.4	+.0	+.0	+.0	+.0	+.0	-5.3	-100.0	+.0
MERCER COUNTY TOTAL	1988	18,801	494.7	93	0	0	0	6	29	52	5	1
	1987	18,801	515.9	97	0	1	1	4	25	61	5	0
	PERCENT CHANGE	+.0	-4.1	-4.1	+.0	-100.0	-100.0	+50.0	+16.0	-14.8	+.0	+.0
MERCER S.O.	1988	14,920	475.9	71	0	0	0	3	24	38	5	1
	1987	14,920	449.1	67	0	1	0	1	17	43	5	0
	PERCENT CHANGE	+.0	+6.0	+6.0	+.0	-100.0	+.0	+200.0	+41.2	-11.6	+.0	+.0
ALEDO	1988	3,881	566.9	22	0	0	0	3	5	14	0	0
	1987	3,881	773.0	30	0	0	1	3	8	18	0	0
	PERCENT CHANGE	+.0	-26.7	-26.7	+.0	+.0	-100.0	+.0	-37.5	-22.2	+.0	+.0
MONROE COUNTY TOTAL	1988	20,117	1,595.7	321	0	0	4	19	93	174	26	5
	1987	20,117	1,307.4	263	0	8	0	7	122	110	12	4
	PERCENT CHANGE	+.0	+22.1	+22.1	+.0	-100.0	+.0	+171.4	-23.8	+58.2	+116.7	+25.0
MONROE S.O.	1988	11,202	1,473.0	165	0	0	3	16	67	63	12	4
	1987	11,202	1,499.7	168	0	3	0	6	98	50	7	4
	PERCENT CHANGE	+.0	-1.8	-1.8	+.0	-100.0	+.0	+166.7	-31.6	+26.0	+71.4	+.0
COLUMBIA	1988	4,269	3,584.0	153	0	0	1	2	26	110	13	1
	1987	4,269	2,108.2	90	0	5	0	1	24	55	5	0
	PERCENT CHANGE	+.0	+70.0	+70.0	+.0	-100.0	+.0	+100.0	+8.3	+100.0	+160.0	+.0
WATERLOO	1988	4,646	64.6	3	0	0	0	1	0	1	1	0
	1987	4,646	107.6	5	0	0	0	0	0	5	0	0
	PERCENT CHANGE	+.0	-40.0	-40.0	+.0	+.0	+.0	+.0	+.0	-80.0	+.0	+.0
MONTGOMERY COUNTY TOTAL	1988	31,543	1,413.9	446	0	0	5	16	120	283	17	5
	1987	31,543	1,731.0	546	0	0	4	15	155	346	21	5
	PERCENT CHANGE	+.0	-18.3	-18.3	+.0	+.0	+25.0	+6.7	-22.6	-18.2	-19.0	+.0
MONTGOMERY S.O.	1988	16,070	659.6	106	0	0	0	8	51	45	2	0
	1987	16,070	721.8	116	0	0	0	6	58	49	3	0
	PERCENT CHANGE	+.0	-8.6	-8.6	+.0	+.0	+.0	+33.3	-12.1	-8.2	-33.3	+.0
HILLSBORO	1988	4,408	2,064.4	91	0	0	1	1	18	67	2	2
	1987	4,408	2,881.1	127	0	0	2	2	35	79	5	4
	PERCENT CHANGE	+.0	-28.3	-28.3	+.0	+.0	-50.0	-50.0	-48.6	-15.2	-60.0	-50.0

1 ONE OR MORE MONTHS MISSING 2 NO INDEX CRIMES 3 NO RETURN FROM AGENCY 4 REPORTED THRU OTHER AGENCY 5 PARTIAL YEAR REPORTING

CRIME INDEX/CRIME RATE COMPARISON — 1988/1987 cont'd

GEOGRAPHIC AREA	COUNTY	YEAR	POPULATION	RATE PER 100,000	TOTAL CRIME INDEX	MURDER	CRIMINAL SEXUAL ASSAULT	ROBBERY	AGRVT. ASSAULT/ BATTERY	BURGLARY	THEFT	MOTOR VEHICLE THEFT	ARSON
LITCHFIELD		1988	7,204	2,651.3	191	0	0	4	2	46	127	10	2
		1987	7,204	3,470.3	250	0	0	2	5	48	187	7	1
		PERCENT CHANGE	+.0	-23.6	-23.6	+.0	+.0	+100.0	-60.0	-4.2	-32.1	+42.9	+100.0
NOKOMIS		1988	2,656	2,033.1	54	0	0	0	4	5	41	3	1
		1987	2,656	1,619.0	43	0	0	0	2	12	25	4	0
		PERCENT CHANGE	+.0	+25.6	+25.6	+.0	+.0	+.0	+100.0	-58.3	+64.0	-25.0	+.0
WITT		1988	1,205	332.0	4	0	0	0	1	0	3	0	0
		1987	1,205	829.9	10	0	0	0	0	2	6	2	0
		PERCENT CHANGE	+.0	-60.0	-60.0	+.0	+.0	+.0	+.0	-100.0	-50.0	-100.0	+.0
MORGAN	COUNTY TOTAL	1988	38,774	3,724.1	1444	0	11	17	43	363	967	36	7
		1987	38,774	4,147.1	1608	0	14	7	53	440	1046	34	14
		PERCENT CHANGE	+.0	-10.2	-10.2	+.0	-21.4	+142.9	-18.9	-17.5	-7.6	+5.9	-50.0
MORGAN S.O.		1988	13,836	1,438.3	199	0	4	0	9	69	113	4	0
		1987	13,836	1,814.1	251	0	9	0	16	76	133	13	4
		PERCENT CHANGE	+.0	-20.7	-20.7	+.0	-55.6	+.0	-43.8	-9.2	-15.0	-69.2	-100.0
JACKSONVILLE		1988	20,284	5,940.6	1205	0	6	17	32	286	828	30	6
		1987	20,284	6,409.0	1300	0	5	6	36	347	875	21	10
		PERCENT CHANGE	+.0	-7.3	-7.3	+.0	+20.0	+183.3	-11.1	-17.6	-5.4	+42.9	-40.0
MEREDOSIA		1988	1,272	157.2	2	0	0	0	0	0	2	0	0
		1987	1,272	471.7	6	0	0	1	1	2	2	0	0
		PERCENT CHANGE	+.0	-66.7	-66.7	+.0	+.0	-100.0	-100.0	-100.0	+.0	+.0	+.0
SOUTH JACKSONVILLE		1988	3,382	1,123.6	38	0	1	0	2	8	24	2	1
		1987	3,382	1,508.0	51	0	0	0	0	15	36	0	0
		PERCENT CHANGE	+.0	-25.5	-25.5	+.0	+.0	+.0	+.0	-46.7	-33.3	+.0	+.0
MOULTRIE	COUNTY TOTAL	1988	13,756	1,555.7	214	0	9	1	12	59	113	16	4
		1987	13,756	1,119.5	154	0	1	1	6	48	96	2	0
		PERCENT CHANGE	+.0	+39.0	+39.0	+.0	+800.0	+.0	+100.0	+22.9	+17.7	+700.0	+.0
MOULTRIE S.O.		1988	9,230	1,375.9	127	0	8	0	8	41	57	10	3
		1987	9,230	866.7	80	0	0	0	1	27	51	1	0
		PERCENT CHANGE	+.0	+58.8	+58.8	+.0	+.0	+.0	+700.0	+51.9	+11.8	+900.0	+.0
SULLIVAN		1988	4,526	1,922.2	87	0	1	1	4	18	56	6	1
		1987	4,526	1,635.0	74	0	1	1	5	21	45	1	0
		PERCENT CHANGE	+.0	+17.6	+17.6	+.0	+.0	+.0	-20.0	-14.3	+24.4	+500.0	+.0
OGLE	COUNTY TOTAL	1988	46,338	1,978.9	917	0	6	2	21	136	728	21	3
		1987	46,338	2,229.3	1033	0	1	2	17	186	802	23	2
		PERCENT CHANGE	+.0	-11.2	-11.2	+.0	+500.0	+.0	+23.5	-26.9	-9.2	-8.7	+50.0
OGLE S.O.		1988	26,051	591.1	154	0	3	0	7	29	110	5	0
		1987	26,051	529.7	138	0	1	0	4	49	81	2	1
		PERCENT CHANGE	+.0	+11.6	+11.6	+.0	+200.0	+.0	+75.0	-40.8	+35.8	+150.0	-100.0
BYRON		1988	2,035	4,078.6	83	0	0	0	0	17	64	2	0
		1987	2,035	2,260.4	46	0	0	0	0	2	42	2	0
		PERCENT CHANGE	+.0	+80.4	+80.4	+.0	+.0	+.0	+.0	+750.0	+52.4	+.0	+.0
MT. MORRIS		1988	2,989	1,973.9	59	0	2	1	0	3	52	1	0
		1987	2,989	2,074.3	62	0	0	0	1	6	55	0	0
		PERCENT CHANGE	+.0	-4.8	-4.8	+.0	+.0	+.0	-100.0	-50.0	-5.5	+.0	+.0

OREGON	1988	3,638	2,336.4	85	0	0	0	2	14	66	3	0
	1987	3,638	3,408.5	124	0	0	0	1	14	105	3	1
	PERCENT CHANGE	+.0	-31.5	-31.5	+.0	+.0	+.0	+100.0	+.0	-37.1	+.0	-100.0
POLO	1988	2,643	1,475.6	39	0	0	0	0	6	32	1	0
	1987	2,643	1,021.6	27	0	0	0	0	2	25	0	0
	PERCENT CHANGE	+.0	+44.4	+44.4	+.0	+.0	+.0	+.0	+200.0	+28.0	+.0	+.0
ROCHELLE	1988	8,982	5,533.3	497	0	1	1	12	67	404	9	3
	1987	8,982	7,080.8	636	0	0	2	11	113	494	16	0
	PERCENT CHANGE	+.0	-21.9	-21.9	+.0	+.0	-50.0	+9.1	-40.7	-18.2	-43.8	+.0
PEORIA COUNTY TOTAL	1988	200,462	6,186.7	12402	6	112	242	1103	3328	7014	500	97
	1987	200,462	5,891.9	11811	9	85	194	1051	2954	7081	330	107
	PERCENT CHANGE	+.0	+5.0	+5.0	-33.3	+31.8	+24.7	+4.9	+12.7	-.9	+51.5	-9.3
PEORIA S.O.	1988	51,951	2,550.5	1325	5	25	7	59	420	731	63	15
	1987	51,951	2,331.0	1211	2	17	4	52	384	689	47	16
	PERCENT CHANGE	+.0	+9.4	+9.4	+150.0	+47.1	+75.0	+13.5	+9.4	+6.1	+34.0	-6.3
BARTONVILLE	1988	6,137	3,764.1	231	0	1	1	3	47	169	10	0
	1987	6,137	4,611.4	283	0	2	3	6	54	205	13	0
	PERCENT CHANGE	+.0	-18.4	-18.4	+.0	-50.0	-66.7	-50.0	-13.0	-17.6	-23.1	+.0
CHILLICOTHE	1988	6,176	2,930.7	181	0	0	2	10	26	132	6	5
	1987	6,176	2,655.4	164	0	0	0	20	39	98	6	1
	PERCENT CHANGE	+.0	+10.4	+10.4	+.0	+.0	+.0	-50.0	-33.3	+34.7	+.0	+400.0
ELMWOOD	1988	2,117	614.1	13	0	0	0	5	2	6	0	0
	1987	2,117	566.8	12	0	0	0	0	7	5	0	0
	PERCENT CHANGE	+.0	+8.3	+8.3	+.0	+.0	+.0	+.0	-71.4	+20.0	+.0	+.0
GLASFORD	1988	1,201	666.1	8	0	0	0	0	3	5	0	0
	1987	1,201	416.3	5	0	0	0	0	2	3	0	0
	PERCENT CHANGE	+.0	+60.0	+60.0	+.0	+.0	+.0	+.0	+50.0	+66.7	+.0	+.0
NORWOOD	2 1988	612	.0	0	0	0	0	0	0	0	0	0
	2 1987	612	.0	0	0	0	0	0	0	0	0	0
	PERCENT CHANGE	+.0	+.0	+.0	+.0	+.0	+.0	+.0	+.0	+.0	+.0	+.0
PEORIA	1988	124,815	8,389.2	10471	1	86	228	1019	2770	5878	413	76
	1987	124,815	7,947.0	9919	7	65	182	972	2402	5948	258	85
	PERCENT CHANGE	+.0	+5.6	+5.6	-85.7	+32.3	+25.3	+4.8	+15.3	-1.2	+60.1	-10.6
PEORIA HEIGHTS	1988	7,453	2,321.2	173	0	0	4	7	60	93	8	1
	1987	7,453	2,911.6	217	0	1	5	1	66	133	6	5
	PERCENT CHANGE	+.0	-20.3	-20.3	+.0	-100.0	-20.0	+600.0	-9.1	-30.1	+33.3	-80.0
PERRY COUNTY TOTAL	1988	21,714	2,030.9	441	0	1	2	24	107	290	8	9
	1987	21,714	1,593.4	346	1	5	2	18	115	185	16	4
	PERCENT CHANGE	+.0	+27.5	+27.5	-100.0	-80.0	+.0	+33.3	-7.0	+56.8	-50.0	+125.0
PERRY SO	1988	11,801	1,457.5	172	0	0	0	8	49	109	4	2
	1987	11,801	1,338.9	158	0	1	0	11	76	65	4	1
	PERCENT CHANGE	+.0	+8.9	+8.9	+.0	-100.0	+.0	-27.3	-35.5	+67.7	+.0	+100.0
DU QUOIN	1988	6,594	3,412.2	225	0	1	2	15	48	153	3	3
	1987	6,594	1,986.7	131	1	4	2	7	28	80	8	1
	PERCENT CHANGE	+.0	+71.8	+71.8	-100.0	-75.0	+.0	+114.3	+71.4	+91.3	-62.5	+200.0

1 ONE OR MORE MONTHS MISSING 2 NO INDEX CRIMES 3 NO RETURN FROM AGENCY 4 REPORTED THRU OTHER AGENCY 5 PARTIAL YEAR REPORTING

CRIME INDEX/CRIME RATE COMPARISON — 1988/1987 cont'd

GEOGRAPHIC AREA	COUNTY	YEAR	POPULATION	RATE PER 100,000	TOTAL CRIME INDEX	MURDER	CRIMINAL SEXUAL ASSAULT	ROBBERY	AGRVT. ASSAULT/ BATTERY	BURGLARY	THEFT	MOTOR VEHICLE THEFT	ARSON
PINCKNEYVILLE		1988	3,319	1,325.7	44	0	0	0	1	10	28	1	4
		1987	3,319	1,717.4	57	0	0	0	0	11	40	4	2
		PERCENT CHANGE		+.0	-22.8	-22.8	+.0	+.0	+.0	+.0	-9.1	-30.0	-75.0	+100.0
PIATT	COUNTY TOTAL	1988	15,747	1,295.5	204	0	1	1	8	77	108	6	3
		1987	15,747	1,632.1	257	0	2	0	17	83	146	4	5
		PERCENT CHANGE		+.0	-20.6	-20.6	+.0	-50.0	+.0	-52.9	-7.2	-26.0	+50.0	-40.0
PIATT S.O.		1988	10,994	1,027.8	113	0	1	0	6	57	42	4	3
		1987	10,994	1,628.2	179	0	1	0	14	69	88	3	4
		PERCENT CHANGE		+.0	-36.9	-36.9	+.0	+.0	+.0	-57.1	-17.4	-52.3	+33.3	-25.0
MONTICELLO		1988	4,753	1,914.6	91	0	0	1	2	20	66	2	0
		1987	4,753	1,641.1	78	0	1	0	3	14	58	1	1
		PERCENT CHANGE		+.0	+16.7	+16.7	+.0	-100.0	+.0	-33.3	+42.9	+13.8	+100.0	-100.0
PIKE	COUNTY TOTAL	1988	18,896	1,222.5	231	1	1	1	2	73	147	6	0
		1987	18,896	2,175.1	411	0	9	0	5	158	229	7	3
		PERCENT CHANGE		+.0	-43.8	-43.8	+.0	-88.9	+.0	-60.0	-53.8	-35.8	-14.3	-100.0
PIKE S.O.		1988	14,726	1,555.1	229	1	1	1	2	71	147	6	0
		1987	14,726	2,770.6	408	0	9	0	4	158	227	7	3
		PERCENT CHANGE		+.0	-43.9	-43.9	+.0	-88.9	+.0	-50.0	-55.1	-35.2	-14.3	-100.0
PITTSFIELD		1988	4,170	48.0	2	0	0	0	0	2	0	0	0
		1987	4,170	71.9	3	0	0	0	1	0	2	0	0
		PERCENT CHANGE		+.0	-33.2	-33.3	+.0	+.0	+.0	-100.0	+.0	-100.0	+.0	+.0
POPE	COUNTY TOTAL	1988	4,404	1,634.9	72	0	2	0	7	36	26	1	0
		1987	4,404	1,566.8	69	0	2	0	2	12	50	3	0
		PERCENT CHANGE		+.0	+4.3	+4.3	+.0	+.0	+.0	+250.0	+200.0	-48.0	-66.7	+.0
POPE S.O.		1988	4,404	1,634.9	72	0	2	0	7	36	26	1	0
		1987	4,404	1,566.8	69	0	2	0	2	12	50	3	0
		PERCENT CHANGE		+.0	+4.3	+4.3	+.0	+.0	+.0	+250.0	+200.0	-48.0	-66.7	+.0
PULASKI	COUNTY TOTAL	1988	8,840	328.1	29	1	1	1	10	4	8	3	1
		1987	8,840	350.7	31	1	1	1	4	9	14	1	0
		PERCENT CHANGE		+.0	-6.4	-6.5	+.0	+.0	+.0	+150.0	-55.6	-42.9	+200.0	+.0
PULASKI S.O.		1988	8,840	328.1	29	1	1	1	10	4	8	3	1
		1987	8,840	350.7	31	1	1	1	4	9	14	1	0
		PERCENT CHANGE		+.0	-6.4	-6.5	+.0	+.0	+.0	+150.0	-55.6	-42.9	+200.0	+.0
PUTNAM	COUNTY TOTAL	1988	6,085	575.2	35	0	1	0	1	17	15	1	0
		1987	6,085	1,101.1	67	0	1	0	1	29	33	3	0
		PERCENT CHANGE		+.0	-47.8	-47.8	+.0	+.0	+.0	+.0	-41.4	-54.5	-66.7	+.0
PUTNAM S.O.		1988	6,085	575.2	35	0	1	0	1	17	15	1	0
		1987	6,085	1,101.1	67	0	1	0	1	29	33	3	0
		PERCENT CHANGE		+.0	-47.8	-47.8	+.0	+.0	+.0	+.0	-41.4	-54.5	-66.7	+.0
RANDOLPH	COUNTY TOTAL	1988	35,566	1,200.6	427	0	6	4	13	100	277	24	3
		1987	35,566	1,158.4	412	0	0	2	15	84	287	22	2
		PERCENT CHANGE		+.0	+3.6	+3.6	+.0	+.0	+100.0	-13.3	+19.0	-3.5	+9.1	+50.0
RANDOLPH S.O.		1988	18,221	724.4	132	0	2	0	1	48	71	9	1
		1987	18,221	729.9	133	0	0	0	8	49	64	12	0
		PERCENT CHANGE		+.0	-.8	-.8	+.0	+.0	+.0	-87.5	-2.0	+10.9	-25.0	+.0

CHESTER	1988	8,401	857.0	72	0	0	0	3	13	51	5	0
	1987	8,401	785.6	66	0	0	1	3	5	51	6	0
	PERCENT CHANGE	+.0	+9.1	+9.1	+.0	+.0	-100.0	+.0	+160.0	+.0	-16.7	+.0
COULTERVILLE	1988	1,118	1,341.7	15	0	1	0	1	6	4	2	1
	1987	1,118	1,520.6	17	0	0	0	0	6	11	0	0
	PERCENT CHANGE	+.0	-11.8	-11.8	+.0	+.0	+.0	+.0	+.0	-63.6	+.0	+.0
RED BUD	1988	2,850	1,719.3	49	0	0	0	2	9	35	3	0
	1987	2,850	982.5	28	0	0	0	0	4	22	2	0
	PERCENT CHANGE	+.0	+75.0	+75.0	+.0	+.0	+.0	+.0	+125.0	+59.1	+50.0	+.0
SPARTA	1988	4,976	3,195.3	159	0	3	4	6	24	116	5	1
	1987	4,976	3,376.2	168	0	0	1	4	20	139	2	2
	PERCENT CHANGE	+.0	-5.4	-5.4	+.0	+.0	+300.0	+50.0	+20.0	-16.5	+150.0	-50.0
RICHLAND COUNTY TOTAL	1988	17,587	2,524.6	444	0	1	0	24	102	300	15	2
	1987	17,587	2,581.5	454	0	1	6	33	104	293	15	2
	PERCENT CHANGE	+.0	-2.2	-2.2	+.0	+.0	-100.0	-27.3	-1.9	+2.4	+.0	+.0
RICHLAND S.O.	1988	8,561	1,927.3	165	0	0	0	6	65	85	7	2
	1987	8,561	1,717.1	147	0	0	0	5	57	77	7	1
	PERCENT CHANGE	+.0	+12.2	+12.2	+.0	+.0	+.0	+20.0	+14.0	+10.4	+.0	+100.0
OLNEY	1988	9,026	3,091.1	279	0	1	0	18	37	215	8	0
	1987	9,026	3,401.3	307	0	1	6	28	47	216	8	1
	PERCENT CHANGE	+.0	-9.1	-9.1	+.0	+.0	-100.0	-35.7	-21.3	-.5	+.0	-100.0
ROCK ISLAND COUNTY TOTAL	1988	166,759	4,129.3	6886	3	57	82	353	1370	4759	215	47
	1987	166,759	3,887.6	6483	3	49	73	350	1139	4664	171	34
	PERCENT CHANGE	+.0	+6.2	+6.2	+.0	+16.3	+12.3	+.9	+20.3	+2.0	+25.7	+38.2
ROCK ISLAND S.O.	1988	29,345	1,128.0	331	0	3	0	14	116	188	9	1
	1987	28,614	884.2	253	2	1	2	8	99	133	7	1
	PERCENT CHANGE	+2.6	+27.6	+30.8	-100.0	+200.0	-100.0	+75.0	+17.2	+41.4	+28.6	+.0
ANDALUSIA	1988	1,238	1,696.3	21	0	0	0	1	6	13	1	0
	1987	1,238	1,696.3	21	0	0	0	2	2	16	1	0
	PERCENT CHANGE	+.0	+.0	+.0	+.0	+.0	+.0	-50.0	+200.0	-18.8	+.0	+.0
CARBON CLIFF	1988	1,578	1,964.5	31	0	0	0	2	10	17	2	0
	1987	1,578	2,471.5	39	0	0	0	4	7	27	1	0
	PERCENT CHANGE	+.0	-20.5	-20.5	+.0	+.0	+.0	-50.0	+42.9	-37.0	+100.0	+.0
COAL VALLEY	1988	3,800	3,263.2	124	0	0	0	9	34	79	1	1
	1987	3,800	3,000.0	114	0	0	0	6	27	77	2	2
	PERCENT CHANGE	+.0	+8.8	+8.8	+.0	+.0	+.0	+50.0	+25.9	+2.6	-50.0	-50.0
EAST MOLINE	1988	20,907	4,424.4	925	1	10	8	52	231	590	32	1
	1987	20,907	3,974.7	831	0	7	10	32	199	554	24	5
	PERCENT CHANGE	+.0	+11.3	+11.3	+.0	+42.9	-20.0	+62.5	+16.1	+6.5	+33.3	-80.0
HAMPTON	1988	1,873	1,708.5	32	0	0	0	1	7	23	1	0
	1987	1,873	1,815.3	34	0	0	0	0	5	27	2	0
	PERCENT CHANGE	+.0	-5.9	-5.9	+.0	+.0	+.0	+.0	+40.0	-14.8	-50.0	+.0
HILLSDALE	4 1988											
	1987	731	1,504.8	11	0	0	0	1	3	7	0	0

1 ONE OR MORE MONTHS MISSING 2 NO INDEX CRIMES 3 NO RETURN FROM AGENCY 4 REPORTED THRU OTHER AGENCY 5 PARTIAL YEAR REPORTING

CRIME INDEX/CRIME RATE COMPARISON — 1988/1987 cont'd

GEOGRAPHIC AREA	COUNTY	YEAR	POPULATION	RATE PER 100,000	TOTAL CRIME INDEX	MURDER	CRIMINAL SEXUAL ASSAULT	ROBBERY	AGRVT. ASSAULT/ BATTERY	BURGLARY	THEFT	MOTOR VEHICLE THEFT	ARSON
MILAN		1988	6,371	3,453.1	220	0	1	0	8	33	174	4	0
		1987	6,371	3,515.9	224	0	3	3	4	40	169	5	0
	PERCENT CHANGE		+.0	-1.8	-1.8	+.0	-66.7	-100.0	+100.0	-17.5	+3.0	-20.0	+.0
MOLINE		1988	46,407	4,697.6	2180	2	16	17	71	436	1555	77	6
		1987	46,407	4,428.2	2055	0	9	17	78	395	1498	47	11
	PERCENT CHANGE		+.0	+6.1	+6.1	+.0	+77.8	+.0	-9.0	+10.4	+3.8	+63.8	-45.5
PORT BYRON		1988	1,289	5,430.6	70	0	0	1	1	17	45	1	5
		1987	1,289	4,654.8	60	0	0	0	1	13	42	2	2
	PERCENT CHANGE		+.0	+16.7	+16.7	+.0	+.0	+.0	+.0	+30.8	+7.1	-50.0	+150.0
ROCK ISLAND		1988	46,821	5,644.9	2643	0	25	55	187	412	1855	81	28
		1987	46,821	5,457.0	2555	1	25	38	208	309	1886	75	13
	PERCENT CHANGE		+.0	+3.4	+3.4	-100.0	+.0	+44.7	-10.1	+33.3	-1.6	+8.0	+115.4
SILVIS		1988	7,130	4,039.3	288	0	2	1	7	68	199	6	5
		1987	7,130	3,646.6	260	0	4	3	5	39	204	5	0
	PERCENT CHANGE		+.0	+10.8	+10.8	+.0	-50.0	-66.7	+40.0	+74.4	-2.5	+20.0	+.0
BLACK HAWK COLLEGE		1988	0	.0	21	0	0	0	0	0	21	0	0
		1987	0	.0	26	0	0	0	1	1	24	0	0
	PERCENT CHANGE		+.0	+.0	-19.2	+.0	+.0	+.0	-100.0	-100.0	-12.5	+.0	+.0
SALINE	COUNTY TOTAL	1988	27,220	2,788.4	759	0	6	2	12	157	543	32	7
		1987	27,220	3,052.9	831	1	4	6	29	201	551	37	2
	PERCENT CHANGE		+.0	-8.7	-8.7	-100.0	+50.0	-66.7	-58.6	-21.9	-1.5	-13.5	+250.0
SALINE S.O.		1988	11,612	1,154.0	134	0	0	0	4	38	83	8	1
		1987	11,612	1,188.4	138	0	2	0	4	38	80	14	0
	PERCENT CHANGE		+.0	-2.9	-2.9	+.0	-100.0	+.0	+.0	+.0	+3.8	-42.9	+.0
ELDORADO		1988	5,198	3,597.5	187	0	0	0	3	24	148	10	2
		1987	5,198	3,116.6	162	1	0	0	7	17	132	5	0
	PERCENT CHANGE		+.0	+15.4	+15.4	-100.0	+.0	+.0	-57.1	+41.2	+12.1	+100.0	+.0
HARRISBURG		1988	10,410	4,207.5	438	0	6	2	5	95	312	14	4
		1987	10,410	5,100.9	531	0	2	6	18	146	339	18	2
	PERCENT CHANGE		+.0	-17.5	-17.5	+.0	+200.0	-66.7	-72.2	-34.9	-8.0	-22.2	+100.0
SANGAMON	COUNTY TOTAL	1988	176,075	5,578.3	9822	10	121	249	701	2481	5846	336	78
		1987	176,075	6,102.5	10745	11	105	271	629	2711	6629	339	50
	PERCENT CHANGE		+.0	-8.6	-8.6	-9.1	+15.2	-8.1	+11.4	-8.5	-11.8	-.9	+56.0
SANGAMON SO		1988	57,775	2,828.2	1634	3	25	17	98	584	799	79	29
		1987	57,775	2,911.3	1682	0	26	20	47	600	871	105	13
	PERCENT CHANGE		+.0	-2.9	-2.9	+.0	-3.8	-15.0	+108.5	-2.7	-8.3	-24.8	+123.1
AUBURN		1988	3,616	1,355.1	49	0	0	0	6	7	34	2	0
		1987	3,616	1,078.5	39	0	0	0	3	7	27	2	0
	PERCENT CHANGE		+.0	+25.6	+25.6	+.0	+.0	+.0	+100.0	+.0	+25.9	+.0	+.0
CHATHAM		1988	5,597	1,393.6	78	0	0	0	1	16	58	1	2
		1987	5,597	1,750.9	98	0	0	2	3	19	73	1	0
	PERCENT CHANGE		+.0	-20.4	-20.4	+.0	+.0	-100.0	-66.7	-15.8	-20.5	+.0	+.0
ILLIOPOLIS		1988	1,118	1,520.6	17	0	0	0	1	7	7	2	0
		1987	1,118	3,577.8	40	0	0	0	2	9	29	0	0
	PERCENT CHANGE		+.0	-57.5	-57.5	+.0	+.0	+.0	-50.0	-22.2	-75.9	+.0	+.0

JEROME		1988	1,374	3,056.8	42	0	0	0	4	10	27	1	0
		1987	1,374	2,110.6	29	0	0	2	2	7	17	1	0
	PERCENT	CHANGE	+.0	+44.8	+44.8	+.0	+.0	-100.0	+100.0	+42.9	+58.8	+.0	+.0
LELAND GROVE		1988	1,864	2,682.4	50	0	1	0	3	13	32	1	0
		1987	1,864	1,985.0	37	0	0	0	0	15	22	0	0
	PERCENT	CHANGE	+.0	+35.1	+35.1	+.0	+.0	+.0	+.0	-13.3	+45.5	+.0	+.0
PLEASANT PLAINS		5 1988	688	.0	0	0	0	0	0	0	0	0	0
		5 1987	688	.0	0	0	0	0	0	0	0	0	0
	PERCENT	CHANGE	+.0	+.0	+.0	+.0	+.0	+.0	+.0	+.0	+.0	+.0	+.0
ROCHESTER		1988	2,488	844.1	21	0	0	0	0	2	18	1	0
		1987	2,488	964.6	24	0	0	0	0	6	18	0	0
	PERCENT	CHANGE	+.0	-12.5	-12.5	+.0	+.0	+.0	+.0	-66.7	+.0	+.0	+.0
SHERMAN		2 1988	1,501	.0	0	0	0	0	0	0	0	0	0
		2 1987	1,501	.0	0	0	0	0	0	0	0	0	0
	PERCENT	CHANGE	+.0	+.0	+.0	+.0	+.0	+.0	+.0	+.0	+.0	+.0	+.0
SPRINGFIELD		1988	100,054	7,902.7	7907	7	95	232	588	1842	4847	249	47
		1987	100,054	8,775.3	8780	11	79	247	572	2048	5556	230	37
	PERCENT	CHANGE	+.0	-9.9	-9.9	-36.4	+20.3	-6.1	+2.8	-10.1	-12.8	+8.3	+27.0
SANGAMON STATE U		1988	0	.0	24	0	0	0	0	0	24	0	0
		1987	0	.0	16	0	0	0	0	0	16	0	0
	PERCENT	CHANGE	+.0	+.0	+50.0	+.0	+.0	+.0	+.0	+.0	+50.0	+.0	+.0
SOS DISTRICT 3		1988	0	.0	12	0	0	0	0	2	10	0	0
		1987	0	.0	8	0	0	0	0	0	8	0	0
	PERCENT	CHANGE	+.0	+.0	+50.0	+.0	+.0	+.0	+.0	+.0	+25.0	+.0	+.0
SOS DISTRICT 5		1988	0	.0	34	0	0	0	0	0	29	5	0
		1987	0	.0	15	0	0	0	0	0	7	8	0
	PERCENT	CHANGE	+.0	+.0	+126.7	+.0	+.0	+.0	+.0	+.0	+314.3	-37.5	+.0
SOS DISTRICT 7		1 1988	0	.0	0	0	0	0	0	0	0	0	0
		1987	0	.0	1	0	0	0	0	0	0	1	0
SCHUYLER	COUNTY TOTAL	1988	8,365	1,111.8	93	0	2	0	3	14	70	3	1
		1987	8,365	1,386.7	116	0	0	0	1	13	97	3	2
	PERCENT	CHANGE	+.0	-19.8	-19.8	+.0	+.0	+.0	+200.0	+7.7	-27.8	+.0	-50.0
SCHUYLER S O		1988	5,017	996.6	50	0	2	0	3	4	38	3	0
		1987	5,017	1,594.6	80	0	0	0	1	9	65	3	2
	PERCENT	CHANGE	+.0	-37.5	-37.5	+.0	+.0	+.0	+200.0	-55.6	-41.5	+.0	-100.0
RUSHVILLE		1988	3,348	1,284.3	43	0	0	0	0	10	32	0	1
		1987	3,348	1,075.3	36	0	0	0	0	4	32	0	0
	PERCENT	CHANGE	+.0	+19.4	+19.4	+.0	+.0	+.0	+.0	+150.0	+.0	+.0	+.0
SCOTT	COUNTY TOTAL	1988	6,142	455.9	28	0	0	1	1	4	22	0	0
		1987	6,142	635.0	39	0	0	0	5	13	21	0	0
	PERCENT	CHANGE	+.0	-28.2	-28.2	+.0	+.0	+.0	-80.0	-69.2	+4.8	+.0	+.0

1 ONE OR MORE MONTHS MISSING 2 NO INDEX CRIMES 3 NO RETURN FROM AGENCY 4 REPORTED THRU OTHER AGENCY 5 PARTIAL YEAR REPORTING

CRIME INDEX/CRIME RATE COMPARISON — 1988/1987 cont'd

GEOGRAPHIC AREA	COUNTY	YEAR	POPULATION	RATE PER 100,000	TOTAL CRIME INDEX	MURDER	CRIMINAL SEXUAL ASSAULT	ROBBERY	AGRVT. ASSAULT/ BATTERY	BURGLARY	THEFT	MOTOR VEHICLE THEFT	ARSON
SCOTT S.O.		1988	4,426	632.6	28	0	0	1	1	4	22	0	0
		1987	4,426	836.0	37	0	0	0	5	11	21	0	0
	PERCENT CHANGE		+.0	-24.3	-24.3	+.0	+.0	+.0	-80.0	-63.6	+4.8	+.0	+.0
WINCHESTER	2	1988	1,716	.0	0	0	0	0	0	0	0	0	0
	1	1987	1,716	116.6	2	0	0	0	0	2	0	0	0
SHELBY	COUNTY TOTAL	1988	23,923	978.1	234	0	0	0	2	87	138	6	1
		1987	23,923	1,166.2	279	0	0	0	1	100	152	15	11
	PERCENT CHANGE		+.0	-16.1	-16.1	+.0	+.0	+.0	+100.0	-13.0	-9.2	-60.0	-90.9
SHELBY S.O.		1988	18,664	841.2	157	0	0	0	0	57	95	5	0
		1987	18,664	1,114.4	208	0	0	0	0	84	114	10	0
	PERCENT CHANGE		+.0	-24.5	-24.5	+.0	+.0	+.0	+.0	-32.1	-16.7	-50.0	+.0
SHELBYVILLE		1988	5,259	1,464.2	77	0	0	0	2	30	43	1	1
		1987	5,259	1,350.1	71	0	0	0	1	16	38	5	11
	PERCENT CHANGE		+.0	+8.5	+8.5	+.0	+.0	+.0	+100.0	+87.5	+13.2	-80.0	-90.9
ST. CLAIR	COUNTY TOTAL	1988	260,447	5,509.0	14348	65	202	680	1985	4079	6015	1220	102
		1987	260,447	5,006.0	13038	49	180	678	1848	3893	5363	945	82
	PERCENT CHANGE		+.0	+10.0	+10.0	+32.7	+12.2	+.3	+7.4	+4.8	+12.2	+29.1	+24.4
ST. CLAIR S.O.		1988	56,937	2,731.1	1555	3	19	17	68	584	764	88	12
		1987	58,602	2,494.8	1462	9	30	20	57	631	629	70	16
	PERCENT CHANGE		-2.8	+9.5	+6.4	-66.7	-36.7	-15.0	+19.3	-7.4	+21.5	+25.7	-25.0
ALORTON	1	1988	2,680	3,320.9	89	2	4	3	7	54	18	1	0
	1	1987	2,680	3,283.6	88	1	2	4	4	41	33	2	1
BELLEVILLE		1988	41,580	4,292.9	1785	1	12	33	52	397	1191	80	19
		1987	41,580	3,912.9	1627	0	20	30	73	442	972	71	19
	PERCENT CHANGE		+.0	+9.7	+9.7	+.0	-40.0	+10.0	-28.8	-10.2	+22.5	+12.7	+.0
BROOKLYN	2	1988	1,233	.0	0	0	0	0	0	0	0	0	0
		1987	1,233	81.1	1	0	0	0	0	0	1	0	0
	PERCENT CHANGE		+.0	-100.0	-100.0	+.0	+.0	+.0	+.0	+.0	-100.0	+.0	+.0
CAHOKIA		1988	18,904	5,818.9	1100	1	10	17	41	173	791	60	7
		1987	18,904	5,453.9	1031	0	2	13	35	204	749	25	3
	PERCENT CHANGE		+.0	+6.7	+6.7	+.0	+400.0	+30.8	+17.1	-15.2	+5.6	+140.0	+133.3
CASEYVILLE		1988	4,308	2,112.3	91	0	0	4	3	22	47	10	5
		1987	4,308	2,414.1	104	0	0	2	10	22	65	5	0
	PERCENT CHANGE		+.0	-12.5	-12.5	+.0	+.0	+100.0	-70.0	+.0	-27.7	+100.0	+.0
CENTREVILLE		1988	9,747	2,113.5	206	3	4	8	48	100	39	2	2
		1987	9,747	2,154.5	210	2	1	4	58	108	31	5	1
	PERCENT CHANGE		+.0	-1.9	-1.9	+50.0	+300.0	+100.0	-17.2	-7.4	+25.8	-60.0	+100.0
DUPO		1988	3,039	2,435.0	74	0	0	1	3	16	47	6	1
		1987	3,039	3,290.6	100	0	0	0	7	33	55	4	1
	PERCENT CHANGE		+.0	-26.0	-26.0	+.0	+.0	+.0	-57.1	-51.5	-14.5	+50.0	+.0
EAST CARONDELET		1988	628	4,140.1	26	0	0	0	1	3	15	6	1
		1987	628	2,070.1	13	0	0	0	0	4	8	0	1
	PERCENT CHANGE		+.0	+100.0	+100.0	+.0	+.0	+.0	+.0	-25.0	+87.5	+.0	+.0

EAST ST. LOUIS	1988	55,200	11,297.1	6236	53	137	549	1540	1958	1187	770	42
	1987	55,200	9,795.3	5407	34	108	522	1396	1701	1018	605	23
	PERCENT CHANGE	+.0	+15.3	+15.3	+55.9	+26.9	+5.2	+10.3	+15.1	+16.6	+27.3	+82.6
FAIRMONT CITY	1988	2,313	6,312.1	146	0	0	4	5	23	92	22	0
	1987	2,313	5,706.9	132	0	0	5	2	25	84	16	0
	PERCENT CHANGE	+.0	+10.6	+10.6	+.0	+.0	-20.0	+150.0	-8.0	+9.5	+37.5	+.0
FAIRVIEW HEIGHTS	1988	12,414	9,312.1	1156	0	7	11	13	93	966	65	1
	1987	12,414	8,579.0	1065	0	0	10	12	98	889	54	2
	PERCENT CHANGE	+.0	+8.5	+8.5	+.0	+.0	+10.0	+8.3	-5.1	+8.7	+20.4	-50.0
FREEBURG	1988	2,989	1,706.3	51	0	0	0	3	24	24	0	0
	1987	2,989	1,204.4	36	0	0	0	0	18	15	3	0
	PERCENT CHANGE	+.0	+41.7	+41.7	+.0	+.0	+.0	+.0	+33.3	+60.0	-100.0	+.0
LEBANON	1988	3,245	2,342.1	76	0	0	0	6	7	62	0	1
	1987	3,245	2,496.1	81	0	1	0	7	9	61	2	1
	PERCENT CHANGE	+.0	-6.2	-6.2	+.0	-100.0	+.0	-14.3	-22.2	+1.6	-100.0	+.0
MARISSA	3 1988	2,568										
	1 1987	2,568	311.5	8	0	0	0	0	0	7	0	1
MASCOUTAH	1988	4,962	2,216.8	110	0	1	0	6	33	64	5	1
	1987	4,962	2,559.5	127	0	0	0	4	26	87	9	1
	PERCENT CHANGE	+.0	-13.4	-13.4	+.0	+.0	+.0	+50.0	+26.9	-26.4	-44.4	+.0
MILLSTADT	1988	2,736	1,462.0	40	0	1	0	3	12	20	4	0
	1987	2,736	1,133.0	31	0	0	0	1	5	22	3	0
	PERCENT CHANGE	+.0	+29.0	+29.0	+.0	+.0	+.0	+200.0	+140.0	-9.1	+33.3	+.0
NATIONAL CITY	1988	70	5,714.3	4	0	0	0	1	0	3	0	0
	1987	70	10,000.0	7	0	0	0	2	2	3	0	0
	PERCENT CHANGE	+.0	-42.9	-42.9	+.0	+.0	+.0	-50.0	-100.0	+.0	+.0	+.0
NEW ATHENS	1988	1,937	2,426.4	47	0	0	2	2	16	26	1	0
	1987	1,937	1,652.0	32	0	1	0	0	13	18	0	0
	PERCENT CHANGE	+.0	+46.9	+46.9	+.0	-100.0	+.0	+.0	+23.1	+44.4	+.0	+.0
O'FALLON	1988	14,890	2,679.7	399	0	1	3	7	119	254	14	1
	1987	13,225	3,463.1	458	1	10	10	13	120	281	19	4
	PERCENT CHANGE	+12.6	-22.6	-12.9	-100.0	-90.0	-70.0	-46.2	-.8	-9.6	-26.3	-75.0
SAUGET	1988	205	16,097.6	33	0	2	2	4	5	14	6	0
	1987	205	17,073.2	35	0	1	7	6	3	16	2	0
	PERCENT CHANGE	+.0	-5.7	-5.7	+.0	+100.0	-71.4	-33.3	+66.7	-12.5	+200.0	+.0
SHILOH	3 1988	2,176										
	3 1987	2,176										
SMITHTON	1988	1,447	414.7	6	0	0	0	0	0	6	0	0
	1987	1,447	1,244.0	18	0	0	0	0	2	15	1	0
	PERCENT CHANGE	+.0	-66.7	-66.7	+.0	+.0	+.0	+.0	-100.0	-60.0	-100.0	+.0
SUMMERFIELD	1988	487	1,437.4	7	0	0	0	1	5	1	0	0
	1987	487	2,464.1	12	0	1	0	0	2	8	0	1
	PERCENT CHANGE	+.0	-41.7	-41.7	+.0	-100.0	+.0	+.0	+150.0	-87.5	+.0	-100.0

1 ONE OR MORE MONTHS MISSING 2 NO INDEX CRIMES 3 NO RETURN FROM AGENCY 4 REPORTED THRU OTHER AGENCY 5 PARTIAL YEAR REPORTING

CRIME INDEX/CRIME RATE COMPARISON — 1988/1987 cont'd

GEOGRAPHIC AREA	COUNTY	YEAR	POPULATION	RATE PER 100,000	TOTAL CRIME INDEX	MURDER	CRIMINAL SEXUAL ASSAULT	ROBBERY	AGRVT. ASSAULT/ BATTERY	BURGLARY	THEFT	MOTOR VEHICLE THEFT	ARSON
SWANSEA		1988	5,529	3,942.8	218	0	1	2	4	26	175	10	0
		1987	5,529	3,780.1	209	0	2	1	1	44	148	12	1
		PERCENT CHANGE	+.0	+4.3	+4.3	+.0	-50.0	+100.0	+300.0	-40.9	+18.2	-16.7	-100.0
WASHINGTON PARK		1988	8,223	10,847.6	892	2	3	24	167	409	208	70	9
		1987	8,223	9,035.6	743	2	1	50	160	340	147	37	6
		PERCENT CHANGE	+.0	+20.1	+20.1	+.0	+200.0	-52.0	+4.4	+20.3	+41.5	+89.2	+50.0
STATE COMM COLL		1988	0	.0	1	0	0	0	0	0	1	0	0
		1987	0	.0	1	0	0	0	0	0	1	0	0
		PERCENT CHANGE	+.0	+.0	+.0	+.0	+.0	+.0	+.0	+.0	+.0	+.0	+.0
STARK	COUNTY TOTAL	1988	7,389	906.8	67	0	1	0	3	23	40	0	0
		1987	7,389	920.3	68	0	1	2	1	25	39	0	0
		PERCENT CHANGE	+.0	-1.5	-1.5	+.0	+.0	-100.0	+200.0	-8.0	+2.6	+.0	+.0
STARK S.O.		1988	7,389	906.8	67	0	1	0	3	23	40	0	0
		1987	7,389	920.3	68	0	1	2	1	25	39	0	0
		PERCENT CHANGE	+.0	-1.5	-1.5	+.0	+.0	-100.0	+200.0	-8.0	+2.6	+.0	+.0
STEPHENSON	COUNTY TOTAL	1988	49,536	3,571.1	1769	4	4	34	98	308	1273	34	14
		1987	49,536	3,716.5	1841	2	2	24	160	308	1292	38	15
		PERCENT CHANGE	+.0	-3.9	-3.9	+100.0	+100.0	+41.7	-38.8	+.0	-1.5	-10.5	-6.7
STEPHENSON SO		1988	22,153	1,412.9	313	1	2	1	12	61	222	9	5
		1987	22,153	1,625.1	360	1	1	1	29	83	230	7	8
		PERCENT CHANGE	+.0	-13.1	-13.1	+.0	+100.0	+.0	-58.6	-26.5	-3.5	+28.6	-37.5
FREEPORT		1988	27,383	5,317.2	1456	3	2	33	86	247	1051	25	9
		1987	27,383	5,408.5	1481	1	1	23	131	225	1062	31	7
		PERCENT CHANGE	+.0	-1.7	-1.7	+200.0	+100.0	+43.5	-34.4	+9.8	-1.0	-19.4	+28.6
TAZEWELL	COUNTY TOTAL	1988	132,087	2,475.6	3270	4	26	15	99	715	2285	94	32
		1987	132,087	2,307.6	3048	1	29	17	116	645	2131	76	33
		PERCENT CHANGE	+.0	+7.3	+7.3	+300.0	-10.3	-11.8	-14.7	+10.9	+7.2	+23.7	-3.0
TAZEWELL SO		1988	32,957	895.1	295	0	2	0	10	91	190	2	0
		1987	32,957	807.1	266	0	1	2	9	82	169	2	1
		PERCENT CHANGE	+.0	+10.9	+10.9	+.0	+100.0	-100.0	+11.1	+11.0	+12.4	+.0	-100.0
CREVE COEUR		1988	6,851	1,693.2	116	0	0	1	3	31	74	7	0
		1987	6,851	1,634.8	112	0	1	1	6	23	76	5	0
		PERCENT CHANGE	+.0	+3.6	+3.6	+.0	-100.0	+.0	-50.0	+34.8	-2.6	+40.0	+.0
DEER CREEK		1988	688	872.1	6	0	0	0	1	3	2	0	0
		1987	688	581.4	4	0	0	0	0	2	2	0	0
		PERCENT CHANGE	+.0	+50.0	+50.0	+.0	+.0	+.0	+.0	+50.0	+.0	+.0	+.0
EAST PEORIA		1988	22,385	3,908.9	875	0	2	5	12	187	640	19	10
		1987	22,385	2,765.2	619	1	4	2	15	157	421	14	5
		PERCENT CHANGE	+.0	+41.4	+41.4	-100.0	-50.0	+150.0	-20.0	+19.1	+52.0	+35.7	+100.0
GREEN VALLEY		2 1988	776	.0	0	0	0	0	0	0	0	0	0
		2 1987	776	.0	0	0	0	0	0	0	0	0	0
		PERCENT CHANGE	+.0	+.0	+.0	+.0	+.0	+.0	+.0	+.0	+.0	+.0	+.0
MACKINAW		1988	1,354	443.1	6	0	0	0	0	2	3	1	0
		1987	1,354	147.7	2	0	0	0	0	1	1	0	0
		PERCENT CHANGE	+.0	+200.0	+200.0	+.0	+.0	+.0	+.0	+100.0	+200.0	+.0	+.0

MARQUETTE HEIGHTS	1988	3,386	1,122.3	38	2	0	0	0	9	26	1	0
	1987	3,386	1,269.9	43	0	0	0	0	8	35	0	0
PERCENT CHANGE		+.0	-11.6	-11.6	+.0	+.0	+.0	+.0	+12.5	-25.7	+.0	+.0
MINIER	1988	1,261	237.9	3	0	0	0	0	3	0	0	0
	1987	1,261	79.3	1	0	0	0	1	0	0	0	0
PERCENT CHANGE		+.0	+200.0	+200.0	+.0	+.0	+.0	-100.0	+.0	+.0	+.0	+.0
MORTON	1988	14,178	1,756.2	249	0	2	2	11	39	182	11	2
	1987	14,178	1,960.8	278	0	1	1	9	53	205	7	2
PERCENT CHANGE		+.0	-10.4	-10.4	+.0	+100.0	+100.0	+22.2	-26.4	-11.2	+57.1	+.0
NORTH PEKIN	1988	1,824	1,644.7	30	0	1	0	3	6	18	2	0
	1 1987	1,824	2,302.6	42	0	1	0	5	7	28	1	0
PEKIN	1988	33,967	3,806.6	1293	2	14	7	53	296	856	47	18
	1987	33,967	4,048.0	1375	0	15	11	66	277	942	42	22
PERCENT CHANGE		+.0	-6.0	-6.0	+.0	-6.7	-36.4	-19.7	+6.9	-9.1	+11.9	-18.2
TREMONT	1988	2,096	954.2	20	0	1	0	1	3	13	2	0
	1987	2,096	1,001.9	21	0	1	0	0	0	18	1	1
PERCENT CHANGE		+.0	-4.8	-4.8	+.0	+.0	+.0	+.0	+.0	-27.8	+100.0	-100.0
WASHINGTON	1988	10,364	3,270.9	339	0	4	0	5	45	281	2	2
	1987	10,364	2,749.9	285	0	5	0	5	35	234	4	2
PERCENT CHANGE		+.0	+18.9	+18.9	+.0	-20.0	+.0	+.0	+28.6	+20.1	-50.0	+.0
UNION COUNTY TOTAL	1988	16,851	1,424.2	240	1	0	0	32	39	144	19	5
	1987	16,851	896.1	151	1	1	3	27	17	97	4	1
PERCENT CHANGE		+.0	+58.9	+58.9	+.0	-100.0	-100.0	+18.5	+129.4	+48.5	+375.0	+400.0
UNION S O	1988	8,391	989.2	83	0	0	0	8	15	48	9	3
	1 1987	9,030	642.3	58	1	1	1	9	5	39	1	1
ANNA	1988	5,408	2,348.4	127	1	0	0	19	20	78	8	1
	1987	5,408	1,442.3	78	0	0	2	17	7	51	1	0
PERCENT CHANGE		+.0	+62.8	+62.8	+.0	+.0	-100.0	+11.8	+185.7	+52.9	+700.0	+.0
COBDEN	1988	1,210	991.7	12	0	0	0	4	1	6	0	1
	1987	571	1,225.9	7	0	0	0	0	2	3	2	0
PERCENT CHANGE		+111.9	-19.1	+71.4	+.0	+.0	+.0	+.0	-50.0	+100.0	-100.0	+.0
JONESBORO	1988	1,842	977.2	18	0	0	0	1	3	12	2	0
	1987	1,842	434.3	8	0	0	0	1	3	4	0	0
PERCENT CHANGE		+.0	+125.0	+125.0	+.0	+.0	+.0	+.0	+.0	+200.0	+.0	+.0
VERMILION COUNTY TOTAL	1988	95,230	4,346.3	4139	3	44	100	289	970	2583	123	27
	1987	95,230	4,465.0	4252	0	31	117	297	954	2691	144	18
PERCENT CHANGE		+.0	-2.7	-2.7	+.0	+41.9	-14.5	-2.7	+1.7	-4.0	-14.6	+50.0
VERMILION S.O.	1988	49,834	2,199.3	1096	1	7	15	88	354	595	29	7
	1987	28,452	3,574.4	1017	0	7	15	84	323	534	45	9
PERCENT CHANGE		+75.2	-38.5	+7.8	+.0	+.0	+.0	+4.8	+9.6	+11.4	-35.6	-22.2
BELGIUM	4 1988											
	5 1987	568	704.2	4	0	0	0	0	4	0	0	0

1 ONE OR MORE MONTHS MISSING 2 NO INDEX CRIMES 3 NO RETURN FROM AGENCY 4 REPORTED THRU OTHER AGENCY 5 PARTIAL YEAR REPORTING

CRIME INDEX/CRIME RATE COMPARISON — 1988/1987 cont'd

GEOGRAPHIC AREA	COUNTY	YEAR	POPULATION	RATE PER 100,000	TOTAL CRIME INDEX	MURDER	CRIMINAL SEXUAL ASSAULT	ROBBERY	AGRVT. ASSAULT/ BATTERY	BURGLARY	THEFT	MOTOR VEHICLE THEFT	ARSON
CATLIN	4	1988											
	5	1987	2,226	179.7	4	0	0	0	0	0	4	0	0
DANVILLE		1988	38,985	7,428.5	2896	2	35	85	199	592	1880	85	18
		1987	38,985	7,667.1	2989	0	22	102	210	563	2000	84	8
	PERCENT	CHANGE	+.0	-3.1	-3.1	+.0	+59.1	-16.7	-5.2	+5.2	-6.0	+1.2	+125.0
FAIRMOUNT	4	1988											
	5	1987	851	117.5	1	0	0	0	0	0	1	0	0
FITHIAN	4	1988											
	5	1987	540	.0	0	0	0	0	0	0	0	0	0
GEORGETOWN	4	1988											
	5	1987	4,220	189.6	8	0	0	0	1	1	6	0	0
HENNING	4	1988											
	5	1987	317	.0	0	0	0	0	0	0	0	0	0
HOOPESTON		1988	6,411	2,292.9	147	0	2	0	2	24	108	9	2
		1987	6,411	3,322.4	213	0	2	0	1	57	138	14	1
	PERCENT	CHANGE	+.0	-31.0	-31.0	+.0	+.0	+.0	+100.0	-57.9	-21.7	-35.7	+100.0
INDIANOLA	4	1988											
	5	1987	370	.0	0	0	0	0	0	0	0	0	0
OAKWOOD	4	1988											
	5	1987	1,627	122.9	2	0	0	0	0	1	0	1	0
POTOMAC	4	1988											
	5	1987	874	.0	0	0	0	0	0	0	0	0	0
RANKIN	4	1988											
	5	1987	727	.0	0	0	0	0	0	0	0	0	0
RIDGE FARM	4	1988											
	5	1987	1,096	182.5	2	0	0	0	0	2	0	0	0
ROSSVILLE	4	1988											
	5	1987	1,363	.0	0	0	0	0	0	0	0	0	0
SIDELL	4	1988											
	5	1987	625	160.0	1	0	0	0	0	1	0	0	0
TILTON	4	1988											
	5	1987	2,405	41.6	1	0	0	0	0	0	1	0	0

WESTVILLE	4 1988												
	5 1987	3,573	279.9	10	0	0	0	1	2	7	0	0
WABASH COUNTY TOTAL	1988	13,713	2,705.5	371	0	0	0	8	77	273	10	3
	1987	13,713	3,048.2	418	1	0	1	6	128	270	9	3
PERCENT CHANGE		+.0	-11.2	-11.2	-100.0	+.0	-100.0	+33.3	-39.8	+1.1	+11.1	+.0
WABASH S.O.	1988	4,805	1,269.5	61	0	0	0	1	24	34	2	0
	1987	4,805	1,352.8	65	0	0	0	2	36	25	1	1
PERCENT CHANGE		+.0	-6.2	-6.2	+.0	+.0	+.0	-50.0	-33.3	+36.0	+100.0	-100.0
MT. CARMEL	1988	8,908	3,480.0	310	0	0	0	7	53	239	8	3
	1987	8,908	3,962.7	353	1	0	1	4	92	245	8	2
PERCENT CHANGE		+.0	-12.2	-12.2	-100.0	+.0	-100.0	+75.0	-42.4	-2.4	+.0	+50.0
WARREN COUNTY TOTAL	1988	22,393	2,813.4	630	0	4	0	23	204	382	12	5
	1987	22,393	3,527.9	790	1	8	5	19	226	512	17	2
PERCENT CHANGE		+.0	-20.3	-20.3	-100.0	-50.0	-100.0	+21.1	-9.7	-25.4	-29.4	+150.0
WARREN S.O.	1988	10,611	782.2	83	0	0	0	4	39	38	2	0
	1987	10,611	1,413.6	150	1	1	0	4	74	65	5	0
PERCENT CHANGE		+.0	-44.7	-44.7	-100.0	-100.0	+.0	+.0	-47.3	-41.5	-60.0	+.0
ALEXIS	2 1988	1,076	.0	0	0	0	0	0	0	0	0	0
	2 1987	1,076	.0	0	0	0	0	0	0	0	0	0
PERCENT CHANGE		+.0	+.0	+.0	+.0	+.0	+.0	+.0	+.0	+.0	+.0	+.0
MONMOUTH	1988	10,706	5,109.3	547	0	4	0	19	165	344	10	5
	1987	10,706	5,978.0	640	0	7	5	15	152	447	12	2
PERCENT CHANGE		+.0	-14.5	-14.5	+.0	-42.9	-100.0	+26.7	+8.6	-23.0	-16.7	+150.0
WASHINGTON COUNTY TOTAL	1988	15,327	1,852.9	284	0	0	0	9	83	178	11	3
	1987	15,327	1,572.4	241	0	1	1	13	71	146	9	0
PERCENT CHANGE		+.0	+17.8	+17.8	+.0	-100.0	-100.0	-30.8	+16.9	+21.9	+22.2	+.0
WASHINGTON SO	1988	10,804	1,480.9	160	0	0	0	6	43	102	7	2
	1987	10,804	1,184.7	128	0	0	0	12	41	70	5	0
PERCENT CHANGE		+.0	+25.0	+25.0	+.0	+.0	+.0	-50.0	+4.9	+45.7	+40.0	+.0
NASHVILLE	1988	3,186	2,354.0	75	0	0	0	1	25	45	3	1
	1987	3,186	1,914.6	61	0	1	0	1	17	40	2	0
PERCENT CHANGE		+.0	+22.9	+23.0	+.0	-100.0	+.0	+.0	+47.1	+12.5	+50.0	+.0
OKAWVILLE	1988	1,337	3,664.9	49	0	0	0	2	15	31	1	0
	1987	1,337	3,889.3	52	0	0	1	0	13	36	2	0
PERCENT CHANGE		+.0	-5.8	-5.8	+.0	+.0	-100.0	+.0	+15.4	-13.9	-50.0	+.0
WAYNE COUNTY TOTAL	1988	18,059	675.6	122	0	0	0	1	48	60	13	0
	1987	18,059	730.9	132	0	0	1	0	46	71	11	3
PERCENT CHANGE		+.0	-7.6	-7.6	+.0	+.0	-100.0	+.0	+4.3	-15.5	+18.2	-100.0
WAYNE S.O.	1988	12,115	660.3	80	0	0	0	1	34	35	10	0
	1987	12,115	602.6	73	0	0	0	0	25	40	5	3
PERCENT CHANGE		+.0	+9.6	+9.6	+.0	+.0	+.0	+.0	+36.0	-12.5	+100.0	-100.0
FAIRFIELD	1988	5,944	706.6	42	0	0	0	0	14	25	3	0
	1987	5,944	992.6	59	0	0	1	0	21	31	6	0
PERCENT CHANGE		+.0	-28.8	-28.8	+.0	+.0	-100.0	+.0	-33.3	-19.4	-50.0	+.0

1 ONE OR MORE MONTHS MISSING 2 NO INDEX CRIMES 3 NO RETURN FROM AGENCY 4 REPORTED THRU OTHER AGENCY 5 PARTIAL YEAR REPORTING

CRIME INDEX/CRIME RATE COMPARISON — 1988/1987 cont'd

GEOGRAPHIC AREA	COUNTY	YEAR	POPULATION	RATE PER 100,000	TOTAL CRIME INDEX	MURDER	CRIMINAL SEXUAL ASSAULT	ROBBERY	AGRVT. ASSAULT/ BATTERY	BURGLARY	THEFT	MOTOR VEHICLE THEFT	ARSON
WHITE COUNTY TOTAL		1988	18,928	1,394.8	264	0	5	0	9	38	189	22	1
		1987	18,928	1,405.3	266	0	7	0	8	59	178	11	3
	PERCENT CHANGE		+.0	-.7	-.8	+.0	-28.6	+.0	+12.5	-35.6	+6.2	+100.0	-66.7
WHITE S.O.	1	1988	10,151	630.5	64	0	1	0	1	14	40	8	0
		1987	10,151	758.5	77	0	3	0	1	10	58	4	1
CARMI		1988	6,464	3,094.1	200	0	4	0	8	24	149	14	1
		1987	6,464	2,892.9	187	0	4	0	6	49	119	7	2
	PERCENT CHANGE		+.0	+7.0	+7.0	+.0	+.0	+.0	+33.3	-51.0	+25.2	+100.0	-50.0
GRAYVILLE	2	1988	2,313	.0	0	0	0	0	0	0	0	0	0
		1987	2,313	86.5	2	0	0	0	1	0	1	0	0
	PERCENT CHANGE		+.0	-100.0	-100.0	+.0	+.0	+.0	-100.0	+.0	-100.0	+.0	+.0
WHITESIDE COUNTY TOTAL		1988	65,970	2,285.9	1508	0	11	7	49	324	1069	41	7
		1987	65,970	2,408.7	1589	3	5	16	45	439	1042	31	8
	PERCENT CHANGE		+.0	-5.1	-5.1	-100.0	+120.0	-56.3	+8.9	-26.2	+2.6	+32.3	-12.5
WHITESIDE S.O.		1988	24,648	1,119.8	276	0	0	0	10	86	166	12	2
		1987	24,648	1,192.8	294	0	0	4	8	107	169	3	3
	PERCENT CHANGE		+.0	-6.1	-6.1	+.0	+.0	-100.0	+25.0	-19.6	-1.8	+300.0	-33.3
ALBANY		1988	1,035	1,062.8	11	0	0	0	0	2	9	0	0
		1987	1,035	1,062.8	11	0	0	0	0	0	11	0	0
	PERCENT CHANGE		+.0	+.0	+.0	+.0	+.0	+.0	+.0	+.0	-18.2	+.0	+.0
ERIE		1988	1,725	637.7	11	0	0	0	0	4	7	0	0
		1987	1,725	1,217.4	21	0	0	0	0	10	9	1	1
	PERCENT CHANGE		+.0	-47.6	-47.6	+.0	+.0	+.0	+.0	-60.0	-22.2	-100.0	-100.0
FULTON		1988	3,936	1,422.8	56	0	1	0	1	14	38	2	0
		1987	3,936	1,753.0	69	0	0	0	1	23	44	1	0
	PERCENT CHANGE		+.0	-18.8	-18.8	+.0	+.0	+.0	+.0	-39.1	-13.6	+100.0	+.0
MORRISON		1988	4,605	2,258.4	104	0	1	0	1	22	75	5	0
		1987	4,605	2,410.4	111	2	1	0	2	21	77	7	1
	PERCENT CHANGE		+.0	-6.3	-6.3	-100.0	+.0	+.0	-50.0	+4.8	-2.6	-28.6	-100.0
PROPHETSTOWN		1988	2,141	2,755.7	59	0	1	0	8	7	41	2	0
		1987	2,141	2,615.6	56	0	0	0	1	15	38	2	0
	PERCENT CHANGE		+.0	+5.4	+5.4	+.0	+.0	+.0	+700.0	-53.3	+7.9	+.0	+.0
ROCK FALLS		1988	10,633	2,454.6	261	0	2	2	5	48	196	8	0
		1987	10,633	2,661.5	283	0	0	6	10	78	179	10	0
	PERCENT CHANGE		+.0	-7.8	-7.8	+.0	+.0	-66.7	-50.0	-38.5	+9.5	-20.0	+.0
STERLING		1988	16,281	4,483.8	730	0	6	5	24	141	537	12	5
		1987	16,281	4,569.7	744	1	4	6	23	185	515	7	3
	PERCENT CHANGE		+.0	-1.9	-1.9	-100.0	+50.0	-16.7	+4.3	-23.8	+4.3	+71.4	+66.7
TAMPICO	2	1988	966	.0	0	0	0	0	0	0	0	0	0
	2	1987	966	.0	0	0	0	0	0	0	0	0	0
	PERCENT CHANGE		+.0	+.0	+.0	+.0	+.0	+.0	+.0	+.0	+.0	+.0	+.0
WILL COUNTY TOTAL		1988	315,442	5,293.2	16697	21	131	438	1014	3692	9966	1239	196
		1987	315,442	5,072.9	16002	20	121	357	959	3831	9518	1074	122
	PERCENT CHANGE		+.0	+4.3	+4.3	+5.0	+8.3	+22.7	+5.7	-3.6	+4.7	+15.4	+60.7

WILL S.O.	1988	105,410	3,152.5	3323	5	42	51	242	965	1731	234	53
	1987	105,410	3,033.9	3198	5	38	37	210	950	1688	223	47
	PERCENT CHANGE	+.0	+3.9	+3.9	+.0	+10.5	+37.8	+15.2	+1.6	+2.5	+4.9	+12.8
BEECHER	1988	2,024	1,531.6	31	0	0	0	0	4	25	2	0
	1987	2,024	1,482.2	30	0	0	0	2	5	17	6	0
	PERCENT CHANGE	+.0	+3.3	+3.3	+.0	+.0	+.0	-100.0	-20.0	+47.1	-66.7	+.0
BOLINGBROOK	1988	38,856	2.581.3	1003	1	18	18	42	303	507	107	7
	1987	38,856	2,604.5	1012	1	21	23	52	309	489	104	13
	PERCENT CHANGE	+.0	-.9	-.9	+.0	-14.3	-21.7	-19.2	-1.9	+3.7	+2.9	-46.2
BRAIDWOOD	1988	3,421	3,624.7	124	0	0	0	10	34	75	2	3
	1987	3,421	3,975.4	136	0	0	1	6	56	59	11	3
	PERCENT CHANGE	+.0	-8.8	-8.8	+.0	+.0	-100.0	+66.7	-39.3	+27.1	-81.8	+.0
CHANNAHON	1988	3,788	2,692.7	102	0	0	0	3	21	73	5	0
	1987	3,788	3,616.7	137	0	0	1	4	14	111	6	1
	PERCENT CHANGE	+.0	-25.5	-25.5	+.0	+.0	-100.0	-25.0	+50.0	-34.2	-16.7	-100.0
CREST HILL	1988	9,252	7,425.4	687	0	5	11	14	83	527	38	9
	1987	9,252	6,906.6	639	0	4	6	21	121	433	44	10
	PERCENT CHANGE	+.0	+7.5	+7.5	+.0	+25.0	+83.3	-33.3	-31.4	+21.7	-13.6	-10.0
CRETE	1988	6,258	3,419.6	214	1	1	1	5	33	162	11	0
	1987	6,258	3,339.7	209	0	0	1	9	30	161	7	1
	PERCENT CHANGE	+.0	+2.4	+2.4	+.0	+.0	+.0	-44.4	+10.0	+.6	+57.1	-100.0
FRANKFORT	1988	4,357	4,521.5	197	0	0	2	3	32	148	11	1
	1987	4,357	3,328.0	145	0	0	1	4	36	92	12	0
	PERCENT CHANGE	+.0	+35.9	+35.9	+.0	+.0	+100.0	-25.0	-11.1	+60.9	-8.3	+.0
JOLIET	1988	77,956	10,507.2	8191	14	50	323	620	1725	4716	650	93
	1987	77,956	9,850.4	7679	13	46	259	549	1747	4532	507	26
	PERCENT CHANGE	+.0	+6.7	+6.7	+7.7	+8.7	+24.7	+12.9	-1.3	+4.1	+28.2	+257.7
LOCKPORT	1988	9,192	4,906.4	451	0	4	7	10	75	315	37	3
	1987	9,192	5,559.2	511	0	0	4	10	119	333	39	6
	PERCENT CHANGE	+.0	-11.7	-11.7	+.0	+.0	+75.0	+.0	-37.0	-5.4	-5.1	-50.0
MANHATTAN	1988	1,944	3,189.3	62	0	0	0	1	11	47	1	2
	1987	1,944	2,829.2	55	0	0	0	1	7	45	0	2
	PERCENT CHANGE	+.0	+12.7	+12.7	+.0	+.0	+.0	+.0	+57.1	+4.4	+.0	+.0
MOKENA	1988	4,959	3,287.0	163	0	0	1	6	27	112	15	2
	1987	4,959	3,670.1	182	0	1	2	5	31	137	5	1
	PERCENT CHANGE	+.0	-10.4	-10.4	+.0	-100.0	-50.0	+20.0	-12.9	-18.2	+200.0	+100.0
MONEE	1988	993	8,358.5	83	0	0	2	0	20	56	5	0
	1987	993	5,538.8	55	0	0	3	0	9	39	4	0
	PERCENT CHANGE	+.0	+50.9	+50.9	+.0	+.0	-33.3	+.0	+122.2	+43.6	+25.0	+.0
NEW LENOX	1988	7,262	3,566.5	259	0	1	2	6	26	215	8	1
	1987	7,262	3,952.1	287	0	0	3	8	39	221	14	2
	PERCENT CHANGE	+.0	-9.8	-9.8	+.0	+.0	-33.3	-25.0	-33.3	-2.7	-42.9	-50.0
PEOTONE	1988	2,832	2,648.3	75	0	0	0	1	12	56	4	2
	1987	2,832	1,694.9	48	0	0	0	4	12	27	4	1
	PERCENT CHANGE	+.0	+56.3	+56.3	+.0	+.0	+.0	-75.0	+.0	+107.4	+.0	+100.0

1 ONE OR MORE MONTHS MISSING 2 NO INDEX CRIMES 3 NO RETURN FROM AGENCY 4 REPORTED THRU OTHER AGENCY 5 PARTIAL YEAR REPORTING

CRIME INDEX/CRIME RATE COMPARISON — 1988/1987 cont'd

GEOGRAPHIC AREA	COUNTY	YEAR	POPULATION	RATE PER 100,000	TOTAL CRIME INDEX	MURDER	CRIMINAL SEXUAL ASSAULT	ROBBERY	AGRVT. ASSAULT/ BATTERY	BURGLARY	THEFT	MOTOR VEHICLE THEFT	ARSON
PLAINFIELD		1988	3,777	5,189.3	196	0	0	4	3	9	168	7	5
		1987	3,777	3,865.5	146	0	0	6	3	35	101	0	1
	PERCENT CHANGE		+.0	+34.2	+34.2	+.0	+.0	-33.3	+.0	-74.3	+66.3	+.0	+400.0
ROCKDALE		1988	1,913	1,986.4	38	0	0	0	4	6	24	4	0
		1987	1,913	3,084.2	59	0	0	0	3	4	48	4	0
	PERCENT CHANGE		+.0	-35.6	-35.6	+.0	+.0	+.0	+33.3	+50.0	-50.0	+.0	+.0
ROMEOVILLE		1988	15,519	4,446.2	690	0	3	5	19	155	467	33	8
		1987	15,519	4,903.7	761	0	4	5	30	173	519	28	2
	PERCENT CHANGE		+.0	-9.3	-9.3	+.0	-25.0	+.0	-36.7	-10.4	-10.0	+17.9	+300.0
SHOREWOOD		1988	5,060	3,754.9	190	0	0	0	1	31	142	13	3
		1987	5,060	3,972.3	201	0	1	1	3	35	151	6	4
	PERCENT CHANGE		+.0	-5.5	-5.5	+.0	-100.0	-100.0	-66.7	-11.4	-6.0	+116.7	-25.0
UNIVERSITY PARK		1988	6,245	5,636.5	352	0	3	5	16	84	199	44	1
		1987	6,245	4,195.4	262	1	3	3	15	62	143	34	1
	PERCENT CHANGE		+.0	+34.3	+34.4	-100.0	+.0	+66.7	+6.7	+35.5	+39.2	+29.4	+.0
WILMINGTON		1988	4,424	3,481.0	154	0	4	0	6	33	103	6	2
		1987	4,424	3,458.4	153	0	3	1	19	36	78	15	1
	PERCENT CHANGE		+.0	+.7	+.7	+.0	+33.3	-100.0	-68.4	-8.3	+32.1	-60.0	+100.0
GOVERNORS ST. UNIV		1988	0	.0	53	0	0	6	2	1	43	1	0
		1987	0	.0	35	0	0	0	0	1	34	0	0
	PERCENT CHANGE		+.0	+.0	+51.4	+.0	+.0	+.0	+.0	+.0	+26.5	+.0	+.0
JOLIET JR COLLEGE		1988	0	.0	59	0	0	0	0	2	55	1	1
		1987	0	.0	62	0	0	0	1	0	60	1	0
	PERCENT CHANGE		+.0	+.0	-4.8	+.0	+.0	+.0	-100.0	+.0	-8.3	+.0	+.0
WILLIAMSON COUNTY TOTAL		1988	56,856	3,475.4	1976	3	6	20	96	490	1243	104	14
		1987	56,856	3,208.1	1824	3	7	17	105	492	1106	77	17
	PERCENT CHANGE		+.0	+8.3	+8.3	+.0	-14.3	+17.6	-8.6	-.4	+12.4	+35.1	-17.6
WILLIAMSON S.O.		1988	23,661	1,952.6	462	1	1	4	48	139	228	36	5
		1987	23,661	1,918.8	454	0	0	1	44	149	241	13	6
	PERCENT CHANGE		+.0	+1.8	+1.8	+.0	+.0	+300.0	+9.1	-6.7	-5.4	+176.9	-16.7
CARTERVILLE		1988	3,445	2,554.4	88	0	0	0	7	8	69	4	0
		1987	3,445	1,915.8	66	1	3	1	7	9	43	1	1
	PERCENT CHANGE		+.0	+33.3	+33.3	-100.0	-100.0	-100.0	+.0	-11.1	+60.5	+300.0	-100.0
ENERGY		1988	1,138	1,054.5	12	0	0	0	0	3	9	0	0
		1987	1,138	1,230.2	14	0	0	0	1	1	12	0	0
	PERCENT CHANGE		+.0	-14.3	-14.3	+.0	+.0	+.0	-100.0	+200.0	-25.0	+.0	+.0
HERRIN		1988	10,708	3,847.6	412	2	2	5	17	105	269	11	1
		1987	10,708	3,660.8	392	0	0	4	25	90	256	15	2
	PERCENT CHANGE		+.0	+5.1	+5.1	+.0	+.0	+25.0	-32.0	+16.7	+5.1	-26.7	-50.0
JOHNSTON CITY		1988	3,873	3,795.5	147	0	1	2	8	25	103	8	0
		1 1987	3,873	2,840.2	110	0	0	2	4	27	73	4	0
MARION		1988	14,031	5,979.6	839	0	2	9	16	208	552	44	8
		1987	14,031	5,573.4	782	2	4	9	24	216	475	44	8
	PERCENT CHANGE		+.0	+7.3	+7.3	-100.0	-50.0	+.0	-33.3	-3.7	+16.2	+.0	+.0

JOHN A LOGAN COLL	1988	0	.0	16	0	0	0	0	2	13	1	0
	1987	0	.0	6	0	0	0	0	0	6	0	0
	PERCENT CHANGE	+.0	+.0	+166.7	+.0	+.0	+.0	+.0	+.0	+116.7	+.0	+.0
WINNEBAGO COUNTY TOTAL	1988	250,884	7,411.4	18594	20	172	556	829	5528	10693	743	53
	1987	250,884	7,831.1	19647	14	187	469	861	6208	11239	628	41
	PERCENT CHANGE	+.0	-5.4	-5.4	+42.9	-8.0	+18.6	-3.7	-11.0	-4.9	+18.3	+29.3
WINNEBAGO S.O.	1988	65,282	3,374.6	2203	3	30	29	127	760	1127	124	3
	1987	65,282	3,854.0	2516	3	39	39	105	883	1334	112	1
	PERCENT CHANGE	+.0	-12.4	-12.4	+.0	-23.1	-25.6	+21.0	-13.9	-15.5	+10.7	+200.0
CHERRY VALLEY	1988	946	35,623.7	337	0	0	0	1	15	317	4	0
	1987	946	34,038.1	322	0	0	0	1	15	306	0	0
	PERCENT CHANGE	+.0	+4.7	+4.7	+.0	+.0	+.0	+.0	+.0	+3.6	+.0	+.0
DURAND	1988	1,073	1,584.3	17	0	0	0	0	5	11	1	0
	1987	1,073	2,702.7	29	0	0	0	2	6	21	0	0
	PERCENT CHANGE	+.0	-41.4	-41.4	+.0	+.0	+.0	-100.0	-16.7	-47.6	+.0	+.0
LOVES PARK	1988	13,192	9,649.8	1273	0	4	14	19	272	926	36	2
	1987	13,192	8,421.8	1111	1	3	13	23	256	776	37	2
	PERCENT CHANGE	+.0	+14.6	+14.6	-100.0	+33.3	+7.7	-17.4	+6.3	+19.3	-2.7	+.0
MACHESNEY PARK	1988	19,514	5,145.0	1004	0	12	7	17	300	641	26	1
	1987	19,514	5,227.0	1020	2	9	10	35	238	688	38	0
	PERCENT CHANGE	+.0	-1.6	-1.6	-100.0	+33.3	-30.0	-51.4	+26.1	-6.8	-31.6	+.0
PECATONICA	1988	1,732	461.9	8	0	0	0	1	1	6	0	0
	1987	1,732	1,097.0	19	0	0	0	0	6	12	1	0
	PERCENT CHANGE	+.0	-57.9	-57.9	+.0	+.0	+.0	+.0	-83.3	-50.0	-100.0	+.0
ROCKFORD	1988	139,712	9,508.8	13285	17	124	501	657	4088	7326	530	42
	1987	139,712	10,107.2	14121	8	134	405	689	4709	7710	428	38
	PERCENT CHANGE	+.0	-5.9	-5.9	+112.5	-7.5	+23.7	-4.6	-13.2	-5.0	+23.8	+10.5
ROCKTON	1988	2,313	3,847.8	89	0	0	0	3	14	66	4	2
	1987	2,313	4,626.0	107	0	0	0	1	25	79	2	0
	PERCENT CHANGE	+.0	-16.8	-16.8	+.0	+.0	+.0	+200.0	-44.0	-16.5	+100.0	+.0
ROSCOE	1988	1,388	6,844.4	95	0	2	1	3	27	55	7	0
	1987	1,388	4,538.9	63	0	0	0	0	12	47	4	0
	PERCENT CHANGE	+.0	+50.8	+50.8	+.0	+.0	+.0	+.0	+125.0	+17.0	+75.0	+.0
SOUTH BELOIT	1988	4,088	5,944.2	243	0	0	4	1	44	180	11	3
	1987	4,088	6,653.6	272	0	1	2	5	45	214	5	0
	PERCENT CHANGE	+.0	-10.7	-10.7	+.0	-100.0	+100.0	-80.0	-2.2	-15.9	+120.0	+.0
WINNEBAGO	1988	1,644	486.6	8	0	0	0	0	1	7	0	0
	1987	1,644	2,189.8	36	0	0	0	0	12	24	0	0
	PERCENT CHANGE	+.0	-77.8	-77.8	+.0	+.0	+.0	+.0	-91.7	-70.8	+.0	+.0
ROCK VALLEY COLL	1988	0	.0	32	0	0	0	0	1	31	0	0
	1987	0	.0	31	0	1	0	0	1	28	1	0
	PERCENT CHANGE	+.0	+.0	+3.2	+.0	-100.0	+.0	+.0	+.0	+10.7	-100.0	+.0
SOS DISTRICT 2	2 1988	0	.0	0	0	0	0	0	0	0	0	0
	1987	0	.0	2	0	0	0	0	0	1	1	0
	PERCENT CHANGE	+.0	+.0	-100.0	+.0	+.0	+.0	+.0	+.0	-100.0	-100.0	+.0

1 ONE OR MORE MONTHS MISSING 2 NO INDEX CRIMES 3 NO RETURN FROM AGENCY 4 REPORTED THRU OTHER AGENCY 5 PARTIAL YEAR REPORTING

CRIME INDEX/CRIME RATE COMPARISON — 1988/1987 cont'd

GEOGRAPHIC AREA	COUNTY	YEAR	POPULATION	RATE PER 100,000	TOTAL CRIME INDEX	MURDER	CRIMINAL SEXUAL ASSAULT	ROBBERY	AGRVT. ASSAULT/ BATTERY	BURGLARY	THEFT	MOTOR VEHICLE THEFT	ARSON
WOODFORD COUNTY TOTAL		1988	33,399	934.2	312	1	4	2	9	85	199	9	3
		1987	33,399	880.3	294	0	6	0	12	76	184	11	5
	PERCENT CHANGE		+.0	+6.1	+6.1	+.0	-33.3	+.0	-25.0	+11.8	+8.2	-18.2	-40.0
WOODFORD S. O.		1988	21,896	776.4	170	1	4	0	5	53	96	8	3
		1987	24,572	695.9	171	0	6	0	2	47	108	6	2
	PERCENT CHANGE		-10.9	+11.6	-.6	+.0	-33.3	+.0	+150.0	+12.8	-11.1	+33.3	+50.0
EL PASO		5 1988	2,676	1,046.3	28	0	0	0	2	7	19	0	0
		4 1987											
EUREKA		1988	4,306	1,091.5	47	0	0	1	0	9	36	1	0
		1987	4,306	1,207.6	52	0	0	0	1	5	41	3	2
	PERCENT CHANGE		+.0	-9.6	-9.6	+.0	+.0	+.0	-100.0	+80.0	-12.2	-66.7	-100.0
METAMORA		1988	2,482	1,732.5	43	0	0	1	1	11	30	0	0
		1987	2,482	1,772.8	44	0	0	0	2	14	25	2	1
	PERCENT CHANGE		+.0	-2.3	-2.3	+.0	+.0	+.0	-50.0	-21.4	+20.0	-100.0	-100.0
MINONK		1988	2,039	1,177.0	24	0	0	0	1	5	18	0	0
		1987	2,039	1,324.2	27	0	0	0	7	10	10	0	0
	PERCENT CHANGE		+.0	-11.1	-11.1	+.0	+.0	+.0	-85.7	-50.0	+80.0	+.0	+.0

SUMMARY

SHERIFF OFF TOTALS	1988	2,097,762	2,096.1	43971	58	453	358	2021	14371	23563	2746	401
	1987	2,148,992	2,059.4	44257	53	453	348	1842	14630	23837	2649	445
PERCENT CHANGE		-2.4	+1.8	-.6	+9.4	+.0	+2.9	+9.7	-1.8	-1.1	+3.7	-9.9
POLICE DEPT TOTALS	1988	9,347,496	6,468.3	604620	931	5600	35704	49909	115075	325405	67158	4838
	1987	9,296,266	6,277.5	583571	926	5484	36186	48523	115129	312746	59935	4642
PERCENT CHANGE		+.6	+3.0	+3.6	+.5	+2.1	-1.3	+2.9	+.0	+4.0	+12.1	+4.2
UNIVERSITY TOTALS	1988	0	.0	5503	0	33	33	48	436	4819	131	3
	1987	0	.0	5607	0	27	38	58	497	4825	152	10
PERCENT CHANGE		+.0	+.0	-1.9	+.0	+22.2	-13.2	-17.2	-12.3	-.1	-13.8	-70.0
SEC. OF STATE TOTALS	1988	0	.0	95	0	0	0	0	2	41	52	0
	1987	0	.0	26	0	0	0	0	0	16	10	0
PERCENT CHANGE		+.0	+.0	+265.4	+.0	+.0	+.0	+.0	+.0	+156.3	+420.0	+.0
STATE TOTALS	1988	11,445,258	5,715.8	654189	989	6086	36095	51978	129884	353828	70087	5242
	1987	11,445,258	5,534.7	633461	979	5964	36572	50423	130256	341424	62746	5097
PERCENT CHANGE		+.0	+3.3	+3.3	+1.0	+2.0	-1.3	+3.1	-.3	+3.6	+11.7	+2.8

HOSPITALS

COOK COUNTY HOSP.	COOK	1988	0	.0	443	0	1	10	2	15	412	3	0
		1987	0	.0	394	0	0	14	8	8	362	2	0
		PERCENT CHANGE	+.0	+.0	+12.4	+.0	+.0	-28.6	-75.0	+87.5	+13.8	+50.0	+.0
OAK FOREST HOSP.	COOK	1988	0	.0	128	0	0	0	0	2	123	3	0
		1987	0	.0	90	0	0	0	1	0	88	1	0
		PERCENT CHANGE	+.0	+.0	+42.2	+.0	+.0	+.0	-100.0	+.0	+39.8	+200.0	+.0
HOSPITALS — TOTAL		TOTAL 1988	0	.0	571	0	1	10	2	17	535	6	0
		TOTAL 1987	0	.0	484	0	0	14	9	8	450	3	0
		PERCENT CHANGE	+.0	+.0	+18.0	+.0	+.0	-28.6	-77.8	+112.5	+18.9	+100.0	+.0

ILLINOIS STATE POLICE, DIVISION OF CRIMINAL INVESTIGATION (Figures include assists to other agencies)

DCI MEG UNITS	SANGAMON	1988	0	.0	14	4	0	0	2	2	5	1	0
		1987	0	.0	20	3	0	2	3	2	9	1	0
		PERCENT CHANGE	+.0	+.0	-30.0	+33.3	+.0	-100.0	-33.3	+.0	-44.4	+.0	+.0
DIVISION OF INVEST	SANGAMON	1988	0	.0	1090	154	211	108	91	123	310	58	35
		1987	0	.0	1253	125	214	97	93	137	476	57	54
		PERCENT CHANGE	+.0	+.0	-13.0	+23.2	-1.4	+11.3	-2.2	-10.2	-34.9	+1.8	-35.2
DCI — TOTAL		TOTAL 1988	0	.0	1104	158	211	108	93	125	315	59	35
		TOTAL 1987	0	.0	1273	128	214	99	96	139	485	58	54
		PERCENT CHANGE	+.0	+.0	-13.3	+23.4	-1.4	+9.1	-3.1	-10.1	-35.1	+1.7	-35.2

PARK DISTRICTS

DECATUR PK DIST	MACON	1988	0	.0	42	0	1	1	6	5	28	1	0
		1987	0	.0	50	0	2	1	3	16	26	0	2
		PERCENT CHANGE	+.0	+.0	-16.0	+.0	-50.0	+.0	+100.0	-68.8	+7.7	+.0	-100.0
FOREST PARK P DIST 5	COOK	1988	0	.0	0	0	0	0	0	0	0	0	0
4		1987											
PEKIN PK DIST	TAZEWELL	1988	0	.0	21	0	2	0	2	1	14	2	0
		1987	0	.0	22	0	0	0	1	4	16	0	1
		PERCENT CHANGE	+.0	+.0	-4.5	+.0	+.0	+.0	+100.0	-75.0	-12.5	+.0	-100.0
QUINCY PK DIST 4	ADAMS	1988											
5		1987	0	.0	0	0	0	0	0	0	0	0	0
ROCKFORD PK DIST	WINNEBAGO	1988	0	.0	207	0	3	6	13	32	136	15	2
		1987	0	.0	150	0	2	7	10	23	85	21	2
		PERCENT CHANGE	+.0	+.0	+38.0	+.0	+50.0	-14.3	+30.0	+39.1	+60.0	-28.6	+.0
SPRINGFIELD PK DIS	SANGAMON	1988	0	.0	54	0	0	1	4	5	42	1	1
		1987	0	.0	51	0	1	2	2	5	41	0	0
		PERCENT CHANGE	+.0	+.0	+5.9	+.0	-100.0	-50.0	+100.0	+.0	+2.4	+.0	+.0
PARK DISTRICTS — TOTAL		TOTAL 1988	0	.0	324	0	6	8	25	43	220	19	3
		TOTAL 1987	0	.0	273	0	5	10	16	48	168	21	5
		PERCENT CHANGE	+.0	+.0	+18.7	+.0	+20.0	-20.0	+56.3	-10.4	+31.0	-9.5	-40.0

1 ONE OR MORE MONTHS MISSING 2 NO INDEX CRIMES 3 NO RETURN FROM AGENCY 4 REPORTED THRU OTHER AGENCY 5 PARTIAL YEAR REPORTING

CRIME INDEX/CRIME RATE COMPARISON — 1988/1987 cont'd

AGENCY	COUNTY	YEAR	POPULATION	RATE PER 100,000	TOTAL CRIME INDEX	MURDER	CRIMINAL SEXUAL ASSAULT	ROBBERY	AGRVT. ASSAULT/ BATTERY	BURGLARY	THEFT	MOTOR VEHICLE THEFT	ARSON
RAILROADS													
ATC TOP SFE RR	COOK	1988	0	.0	60	0	0	0	1	10	49	0	0
		1987	0	.0	62	0	0	4	1	20	36	1	0
	PERCENT CHANGE		+.0	+.0	-3.2	+.0	+.0	-100.0	+.0	-50.0	+36.1	-100.0	+.0
BELT RAILWAY	COOK	1988	0	.0	1	0	0	0	0	1	0	0	0
		1987	0	.0	6	0	0	0	0	3	3	0	0
	PERCENT CHANGE		+.0	+.0	-83.3	+.0	+.0	+.0	+.0	-66.7	-100.0	+.0	+.0
CHI-ILL MIDLAND RR	SANGAMON	1988	0	.0	3	0	0	0	1	0	1	0	1
		1987	0	.0	11	0	0	0	0	1	10	0	0
	PERCENT CHANGE		+.0	+.0	-72.7	+.0	+.0	+.0	+.0	-100.0	-90.0	+.0	+.0
CHICAGO NW RR	COOK	1988	0	.0	476	0	1	2	3	331	130	7	2
		1987	0	.0	492	0	1	2	4	333	145	6	1
	PERCENT CHANGE		+.0	+.0	-3.3	+.0	+.0	+.0	-25.0	-.6	-10.3	+16.7	+100.0
CHICAGO NW RR	MADISON	1988	0	.0	15	0	0	1	0	5	8	1	0
		1987	0	.0	18	0	0	0	0	8	9	1	0
	PERCENT CHANGE		+.0	+.0	-16.7	+.0	+.0	+.0	+.0	-37.5	-11.1	+.0	+.0
CSX TRANSPORTATION	COOK	1988	0	.0	113	0	0	0	0	107	6	0	0
		1987	0	.0	204	0	0	0	0	190	13	0	1
	PERCENT CHANGE		+.0	+.0	-44.6	+.0	+.0	+.0	+.0	-43.7	-53.8	+.0	-100.0
ELGIN-JOLIET-EAST	WILL	1988	0	.0	28	0	0	0	0	5	23	0	0
		1987	0	.0	25	0	0	0	0	5	20	0	0
	PERCENT CHANGE		+.0	+.0	+12.0	+.0	+.0	+.0	+.0	+.0	+15.0	+.0	+.0
ICG ILLINOIS RR	ICG - TOTAL	1988	0	.0	119	0	0	0	0	59	54	2	4
		1987	0	.0	157	0	0	3	2	65	81	3	3
	PERCENT CHANGE		+.0	+.0	-24.2	+.0	+.0	-100.0	-100.0	-9.2	-33.3	-33.3	+33.3
SOO LINE RR	COOK	1988	0	.0	71	0	0	0	0	15	56	0	0
		1987	0	.0	94	0	0	0	0	4	88	0	2
	PERCENT CHANGE		+.0	+.0	-24.5	+.0	+.0	+.0	+.0	+275.0	-36.4	+.0	-100.0
ST. LOUIS SW RR	ST. CLAIR	1988	0	.0	7	0	0	0	0	3	4	0	0
		1987	0	.0	13	0	0	0	0	10	3	0	0
	PERCENT CHANGE		+.0	+.0	-46.2	+.0	+.0	+.0	+.0	-70.0	+33.3	+.0	+.0
UNION PACIFIC RR	COOK	1988	0	.0	48	0	0	0	1	13	34	0	0
		1987	0	.0	51	0	0	0	1	15	34	0	1
	PERCENT CHANGE		+.0	+.0	-5.9	+.0	+.0	+.0	+.0	-13.3	+.0	+.0	-100.0
UNION PACIFIC RR	ST. CLAIR	1988	0	.0	16	0	0	0	0	2	14	0	0
		1987	0	.0	14	0	0	0	0	3	11	0	0
	PERCENT CHANGE		+.0	+.0	+14.3	+.0	+.0	+.0	+.0	-33.3	+27.3	+.0	+.0
RAILROADS — TOTAL	TOTAL	1988	0	.0	957	0	1	3	6	551	379	10	7
	TOTAL	1987	0	.0	1147	0	1	9	8	657	453	11	8
	PERCENT CHANGE		+.0	+.0	-16.6	+.0	+.0	-66.7	-25.0	-16.1	-16.3	-9.1	-12.5

1 ONE OR MORE MONTHS MISSING 2 NO INDEX CRIMES 3 NO RETURN FROM AGENCY 4 REPORTED THRU OTHER AGENCY 5 PARTIAL YEAR REPORTING

ILLINOIS STATE POLICE, DIVISION OF STATE TROOPERS (Figures include assists to other agencies)

ISP DISTRICT 1	WHITESIDE	1988	0	.0	24	0	0	0	3	2	16	3	0
		1987	0	.0	41	0	0	0	7	10	20	4	0
		PERCENT CHANGE	+.0	+.0	-41.5	+.0	+.0	+.0	-57.1	-80.0	-20.0	-25.0	+.0
ISP DISTRICT 10	CHAMPAIGN	1988	0	.0	29	0	0	0	13	4	9	1	2
		1987	0	.0	59	1	1	2	27	8	15	5	0
		PERCENT CHANGE	+.0	+.0	-50.8	-100.0	-100.0	-100.0	-51.9	-50.0	-40.0	-80.0	+.0
ISP DISTRICT 11	MADISON	1988	0	.0	154	0	10	20	18	38	54	13	1
		1987	0	.0	199	1	2	8	27	41	95	24	1
		PERCENT CHANGE	+.0	+.0	-22.6	-100.0	+400.0	+150.0	-33.3	-7.3	-43.2	-45.8	+.0
ISP DISTRICT 12	EFFINGHAM	1988	0	.0	43	0	0	0	4	3	32	4	0
		1987	0	.0	51	0	0	4	11	5	30	1	0
		PERCENT CHANGE	+.0	+.0	-15.7	+.0	+.0	-100.0	-63.6	-40.0	+6.7	+300.0	+.0
ISP DISTRICT 13	PERRY	1988	0	.0	62	3	2	3	17	4	25	8	0
		1987	0	.0	49	1	2	2	20	2	13	9	0
		PERCENT CHANGE	+.0	+.0	+26.5	+200.0	+.0	+50.0	-15.0	+100.0	+92.3	-11.1	+.0
ISP DISTRICT 14	MCDONOUGH	1988	0	.0	5	0	1	0	2	0	2	0	0
		1987	0	.0	9	0	0	0	1	0	6	2	0
		PERCENT CHANGE	+.0	+.0	-44.4	+.0	+.0	+.0	+100.0	+.0	-66.7	-100.0	+.0
ISP DISTRICT 15	DU PAGE	1988	0	.0	100	0	0	7	9	5	77	2	0
		1987	0	.0	113	0	0	9	4	4	93	3	0
		PERCENT CHANGE	+.0	+.0	-11.5	+.0	+.0	-22.2	+125.0	+25.0	-17.2	-33.3	+.0
ISP DISTRICT 16	WINNEBAGO	1988	0	.0	22	0	2	3	4	0	10	3	0
		1987	0	.0	28	0	1	0	4	7	16	0	0
		PERCENT CHANGE	+.0	+.0	-21.4	+.0	+100.0	+.0	+.0	-100.0	-37.5	+.0	+.0
ISP DISTRICT 17	LA SALLE	1988	0	.0	21	0	0	0	3	3	10	5	0
		1987	0	.0	21	2	0	0	3	5	10	1	0
		PERCENT CHANGE	+.0	+.0	+.0	-100.0	+.0	+.0	+.0	-40.0	+.0	+400.0	+.0
ISP DISTRICT 18	MONTGOMERY	1988	0	.0	17	0	1	0	2	2	11	1	0
		1987	0	.0	19	0	0	2	3	3	8	3	0
		PERCENT CHANGE	+.0	+.0	-10.5	+.0	+.0	-100.0	-33.3	-33.3	+37.5	-66.7	+.0
ISP DISTRICT 19	WHITE	1988	0	.0	37	9	2	0	6	3	13	4	0
		1987	0	.0	35	0	0	0	7	11	16	1	0
		PERCENT CHANGE	+.0	+.0	+5.7	+.0	+.0	+.0	-14.3	-72.7	-18.8	+300.0	+.0
ISP DISTRICT 2	KANE	1988	0	.0	49	0	1	0	15	6	26	1	0
		1987	0	.0	58	0	1	2	10	2	35	8	0
		PERCENT CHANGE	+.0	+.0	-15.5	+.0	+.0	-100.0	+50.0	+200.0	-25.7	-87.5	+.0
ISP DISTRICT 20	PIKE	1988	0	.0	43	0	5	4	11	4	16	3	0
		1987	0	.0	48	2	1	0	13	11	18	3	0
		PERCENT CHANGE	+.0	+.0	-10.4	-100.0	+400.0	+.0	-15.4	-63.6	-11.1	+.0	+.0
ISP DISTRICT 21	IROQUOIS	1988	0	.0	1	0	0	0	1	0	0	0	0
		1987	0	.0	20	0	0	0	3	2	14	1	0
		PERCENT CHANGE	+.0	+.0	-95.0	+.0	+.0	+.0	-66.7	-100.0	-100.0	-100.0	+.0
ISP DISTRICT 3	COOK	1988	0	.0	46	0	2	3	11	8	16	6	0
		1987	0	.0	47	0	2	1	15	3	22	4	0
		PERCENT CHANGE	+.0	+.0	-2.1	+.0	+.0	+200.0	-26.7	+166.7	-27.3	+50.0	+.0

1 ONE OR MORE MONTHS MISSING 2 NO INDEX CRIMES 3 NO RETURN FROM AGENCY 4 REPORTED THRU OTHER AGENCY 5 PARTIAL YEAR REPORTING

CRIME INDEX/CRIME RATE COMPARISON — 1988/1987 cont'd

AGENCY	COUNTY	YEAR	POPULATION	RATE PER 100,000	TOTAL CRIME INDEX	MURDER	CRIMINAL SEXUAL ASSAULT	ROBBERY	AGRVT. ASSAULT/ BATTERY	BURGLARY	THEFT	MOTOR VEHICLE THEFT	ARSON
ILLINOIS STATE POLICE, DIVISION OF STATE TROOPERS cont'd													
ISP DISTRICT 4	COOK	1988	0	.0	61	0	0	3	13	1	36	8	0
		1987	0	.0	58	0	0	2	13	2	27	14	0
	PERCENT CHANGE		+.0	+.0	+5.2	+.0	+.0	+50.0	+.0	-50.0	+33.3	-42.9	+.0
ISP DISTRICT 5	WILL	1988	0	.0	56	0	0	6	10	4	32	3	1
		1987	0	.0	97	0	0	7	8	14	54	14	0
	PERCENT CHANGE		+.0	+.0	-42.3	+.0	+.0	-14.3	+25.0	-71.4	-40.7	-78.6	+.0
ISP DISTRICT 50	SANGAMON	1988	0	.0	11	0	0	0	0	0	11	0	0
		1987	0	.0	16	0	0	0	3	0	13	0	0
	PERCENT CHANGE		+.0	+.0	-31.3	+.0	+.0	+.0	-100.0	+.0	-15.4	+.0	+.0
ISP DISTRICT 6	LIVINGSTON	1988	0	.0	15	0	0	0	3	0	12	0	0
		1987	0	.0	9	0	0	0	3	0	6	0	0
	PERCENT CHANGE		+.0	+.0	+66.7	+.0	+.0	+.0	+.0	+.0	+100.0	+.0	+.0
ISP DISTRICT 7	ROCK ISLAND	1988	0	.0	6	0	1	0	0	0	3	2	0
		1987	0	.0	14	0	0	0	2	3	5	4	0
	PERCENT CHANGE		+.0	+.0	-57.1	+.0	+.0	+.0	-100.0	-100.0	-40.0	-50.0	+.0
ISP DISTRICT 8	WOODFORD	1988	0	.0	11	2	0	0	4	3	2	0	0
		1987	0	.0	15	0	0	0	3	0	3	4	5
	PERCENT CHANGE		+.0	+.0	-26.7	+.0	+.0	+.0	+33.3	+.0	-33.3	-100.0	-100.0
ISP DISTRICT 9	SANGAMON	1988	0	.0	30	0	0	0	5	5	20	0	0
		1987	0	.0	30	0	0	1	6	5	17	1	0
	PERCENT CHANGE		+.0	+.0	+.0	+.0	+.0	-100.0	-16.7	+.0	+17.6	-100.0	+.0
DIVISION OF STATE TROOPERS — TOTAL	TOTAL	1988	0	.0	843	14	27	49	154	95	433	67	4
	TOTAL	1987	0	.0	1036	7	10	40	193	138	536	106	6
	PERCENT CHANGE		+.0	+.0	-18.6	+100.0	+170.0	+22.5	-20.2	-31.2	-19.2	-36.8	-33.3

OTHER AGENCIES

CMS POLICE	COOK	1988	0	.0	226	0	1	5	1	5	214	0	0
		1987	0	.0	189	0	0	0	0	2	185	2	0
		PERCENT CHANGE	+.0	+.0	+19.6	+.0	+.0	+.0	+.0	+150.0	+15.7	-100.0	+.0
CMS SECURITY PD	COOK	1988	0	.0	58	0	5	0	3	1	46	2	1
		1987	0	.0	44	0	0	1	1	2	38	0	2
		PERCENT CHANGE	+.0	+.0	+31.8	+.0	+.0	-100.0	+200.0	-50.0	+21.1	+.0	-50.0
DEPT CONSERVATION	SANGAMON	1988	0	.0	1	0	0	0	1	0	0	0	0
		1987	0	.0	2	0	0	0	1	1	0	0	0
		PERCENT CHANGE	+.0	+.0	-50.0	+.0	+.0	+.0	+.0	-100.0	+.0	+.0	+.0
DUPAGE FOREST PRES	DU PAGE	1988	0	.0	27	1	2	0	2	1	20	0	1
		1987	0	.0	11	0	0	0	1	1	8	1	0
		PERCENT CHANGE	+.0	+.0	+145.5	+.0	+.0	+.0	+100.0	+.0	+150.0	-100.0	+.0
LAKE FOREST PRESRV	LAKE	1988	0	.0	11	0	0	0	0	3	8	0	0
		1987	0	.0	14	0	0	0	0	4	10	0	0
		PERCENT CHANGE	+.0	+.0	-21.4	+.0	+.0	+.0	+.0	-25.0	-20.0	+.0	+.0
WILL FOREST PRESRV	WILL	1988	0	.0	1	0	0	0	0	0	1	0	0
		1987	0	.0	3	0	0	0	1	0	2	0	0
		PERCENT CHANGE	+.0	+.0	-66.7	+.0	+.0	+.0	-100.0	+.0	-50.0	+.0	+.0
OTHER AGENCIES — TOTAL	TOTAL	1988	0	.0	324	1	8	5	7	10	289	2	2
		TOTAL 1987	0	.0	263	0	0	1	4	10	243	3	2
		PERCENT CHANGE	+.0	+.0	+23.2	+.0	+.0	+400.0	+75.0	+.0	+18.9	-33.3	+.0

AIRPORTS

ROCKFORD AIRPORT	WINNEBAGO	1988	0	.0	30	0	0	0	0	2	26	1	1
		1987	0	.0	20	0	0	0	0	3	17	0	0
		PERCENT CHANGE	+.0	+.0	+50.0	+.0	+.0	+.0	+.0	-33.3	+52.9	+.0	+.0
AIRPORTS — TOTAL	TOTAL	1988	0	.0	30	0	0	0	0	2	26	1	1
		TOTAL 1987	0	.0	20	0	0	0	0	3	17	0	0
		PERCENT CHANGE	+.0	+.0	+50.0	+.0	+.0	+.0	+.0	-33.3	+52.9	+.0	+.0

1 ONE OR MORE MONTHS MISSING 2 NO INDEX CRIMES 3 NO RETURN FROM AGENCY 4 REPORTED THRU OTHER AGENCY 5 PARTIAL YEAR REPORTING

METROPOLITAN STATISTICAL AREAS

SECTION V

METROPOLITAN STATISTICAL AREAS
1988

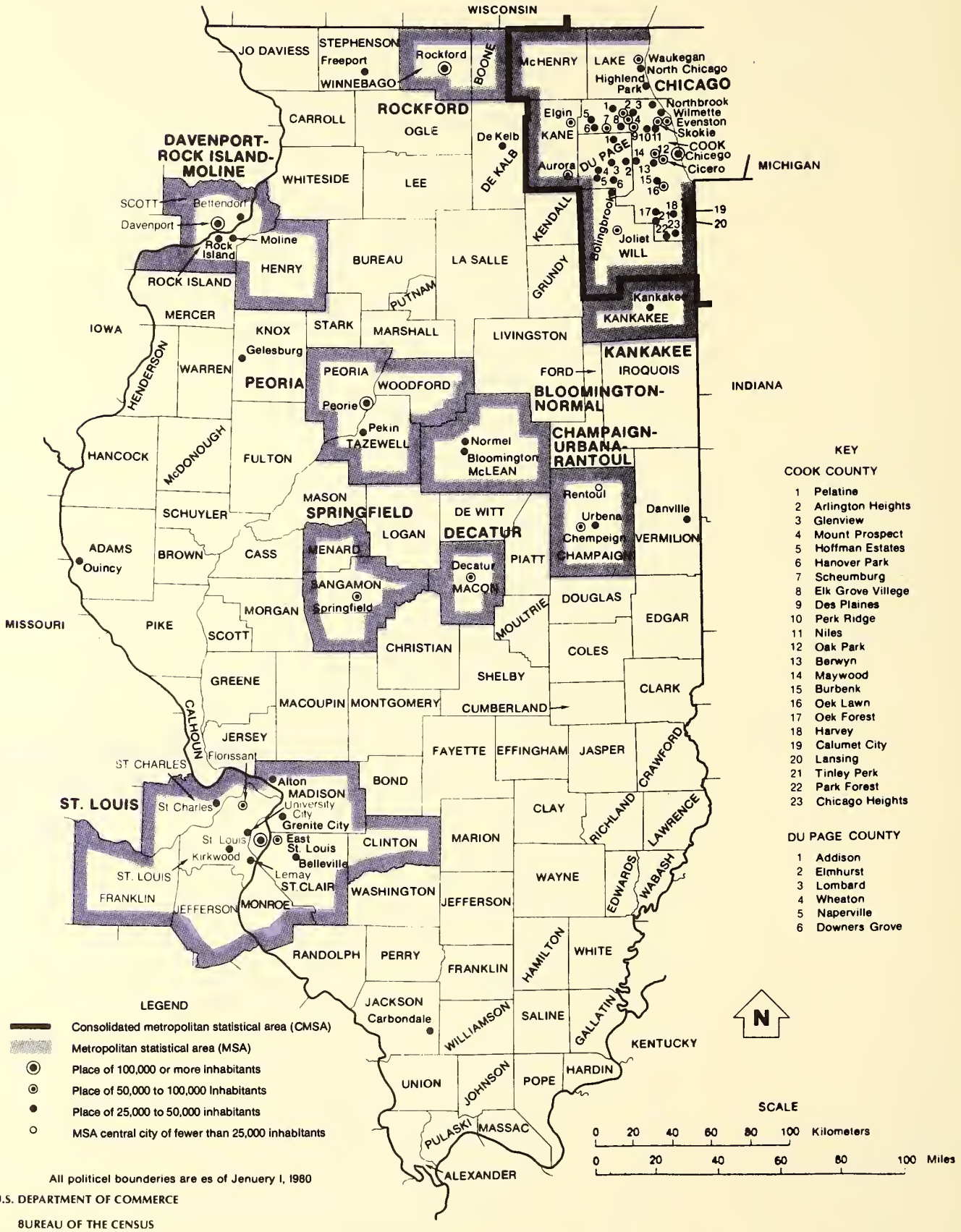

All politicel bounderies are es of Jenuery I, 1980

U.S. DEPARTMENT OF COMMERCE

BUREAU OF THE CENSUS

METROPOLITAN STATISTICAL AREAS

A Metropolitan Statistical Area (MSA) includes a city of more than 50,000 and the county in which the city is located, plus other cities which exhibit strong ties with the city. The county sheriff's office is also included for crime reporting purposes.* Two of the MSAs overlap with Iowa and Missouri. Areas outside of Illinois that are included in an MSA are not represented in the statistics presented here. In some cases, the percentages may not equal 100 due to rounding.

MSA Summary

The estimated population of core cities and suburban areas — the two regions that comprise the MSAs — accounts for 81.0 percent of the state population. The total MSA index crimes account for 91.8 percent of the Illinois Crime Index.

CRIME INDEX/CRIME RATE COMPARISON
MSAs
1987/1988

	POPULATION	CRIME RATE PER 100,000	TOTAL CRIME INDEX	MURDER & VOLUN. MANSLTR.	CRIMINAL SEXUAL ASSAULT	ROBBERY	AGGRVT. ASSAULT & BATTERY	BURGLARY	THEFT	MOTOR VEHICLE THEFT	ARSON
1987	9,268,889	6,247.3	579,052	931	5,612	36,141	48,302	117,161	305,204	60,968	4,733
1988	9,268,889	6,477.2	600,366	951	5,723	35,631	49,929	117,233	317,804	68,191	4,904
% CHANGE	+.0	+3.7	+3.7	+2.1	+2.0	-1.4	+3.4	+.1	+4.1	+11.8	+3.6

MSA Core Summary

A core city is within an MSA and has a population of 50,000 or more inhabitants. The "twin central cities" of certain MSAs have combined populations of 50,000 or more inhabitants and are considered together as a core city.*

The inhabitants of core cities represent 40.6 percent of the state's population and 50.1 percent of the MSAs' population. Core cities account for 63.0 percent of the Illinois index crimes and 68.6 percent of the total MSA index crimes.

CRIME INDEX/CRIME RATE COMPARISON
CORE CITY MSA
1987/1988

	POPULATION	CRIME RATE PER 100,000	TOTAL CRIME INDEX	MURDER & VOLUN. MANSLTR.	CRIMINAL SEXUAL ASSAULT	ROBBERY	AGGRVT. ASSAULT & BATTERY	BURGLARY	THEFT	MOTOR VEHICLE THEFT	ARSON
1987	4,643,087	8,502.8	394,792	816	4,481	33,457	42,283	78,732	185,204	46,138	3,681
1988	4,643,087	8,868.1	411,754	812	4,474	32,749	43,823	79,570	194,373	52,167	3,786
% CHANGE	+.0	+4.3	+4.3	-.5	-.2	-2.1	+3.6	+1.1	+5.0	+13.1	+2.9

*Source: U.S. Bureau of the Census

MSA Suburban Summary

A suburban area consists of cities and towns with 50,000 or less population, including the counties which are within the MSA. The county sheriff's office is included in the suburban area.*

Suburban areas lie outside core cities and are bounded by the MSA lines. The inhabitants of suburban areas represent 40.4 percent of the state's population and 49.9 percent of the MSAs' population. Suburban areas account for 28.8 percent of the Illinois index crimes and 31.4 percent of the total MSA index crimes.

CRIME INDEX/CRIME RATE COMPARISON
SUBURBAN MSA
1987/1988

	POPULATION	CRIME RATE PER 100,000	TOTAL CRIME INDEX	MURDER & VOLUN. MANSLTR.	CRIMINAL SEXUAL ASSAULT	ROBBERY	AGGRVT. ASSAULT & BATTERY	BURGLARY	THEFT	MOTOR VEHICLE THEFT	ARSON
1987	4,625,802	3,983.3	184,260	115	1,131	2,684	6,019	38,429	120,000	14,830	1,052
1988	4,625,802	4,077.4	188,612	139	1,249	2,882	6,106	37,663	123,431	16,024	1,118
% CHANGE	+.0	+2.4	+2.4	+20.9	+10.4	+7.4	+1.4	-2.0	+2.9	+8.1	+6.3

Rural Area Summary

A rural area is the unincorporated portion of a county outside the MSAs. For I-UCR purposes, rural areas are composed of the sheriff's jurisdiction outside of the MSAs.*

The inhabitants of the rural areas represent 9.5 percent of the state's population. Rural areas account for 2.1 percent of the Illinois index crimes.

CRIME INDEX/CRIME RATE COMPARISON
RURAL AREAS
1987/1988

	POPULATION	CRIME RATE PER 100,000	TOTAL CRIME INDEX	MURDER & VOLUN. MANSLTR.	CRIMINAL SEXUAL ASSAULT	ROBBERY	AGGRVT. ASSAULT & BATTERY	BURGLARY	THEFT	MOTOR VEHICLE THEFT	ARSON
1987	1,072,238	1,313.6	14,085	18	122	54	623	4,834	7,722	562	150
1988	1,091,109	1,255.7	13,701	12	105	55	577	4,745	7,504	586	117
% CHANGE	+1.8	-4.4	-2.7	-33.3	-13.9	+1.9	-7.4	-1.8	-2.8	+4.3	-22.0

*Source: U.S. Bureau of the Census

Other Cities Summary

Other cities are urban places outside of the MSAs. For I-UCR purposes, these are cities and towns outside the MSAs and surrounded by rural areas, that are not under the jurisdiction of the county sheriffs' offices.*

The inhabitants of other cities account for 9.5 percent of the state's population. Other cities account for 6.1 percent of the Illinois index crimes.

CRIME INDEX/CRIME RATE COMPARISON
OTHER CITIES
1987/1988

	POPULATION	CRIME RATE PER 100,000	TOTAL CRIME INDEX	MURDER & VOLUN. MANSLTR.	CRIMINAL SEXUAL ASSAULT	ROBBERY	AGGRVT. ASSAULT & BATTERY	BURGLARY	THEFT	MOTOR VEHICLE THEFT	ARSON
1987	1,104,131	3,649.7	40,298	30	230	377	1,498	8,261	28,482	1,206	214
1988	1,085,260	3,688.2	40,027	26	258	409	1,472	7,904	28,479	1,258	221
% CHANGE	-1.7	+1.1	-.7	-13.3	+12.2	+8.5	-1.7	-4.3	+.0	+4.3	+3.3

*Source: U.S. Bureau of the Census

LAW ENFORCEMENT OFFICER AND AGENCY INFORMATION

OFFICERS KILLED/ASSAULTED/BATTERED LAW ENFORCEMENT EMPLOYEES

SECTION VI

LAW ENFORCEMENT OFFICERS KILLED

During 1988, three Illinois Law Enforcement Officers were killed by felonious act and two by accident. A brief narrative on the circumstances surrounding each death is presented below:

January

Illinois State Police — On January 15, 1988, a Special Agent, a nineteen-year veteran of the force, became the fifty-third Illinois State Police Officer to die in the line of duty. The Special Agent was fatally wounded during a staged motorist assist incident which was conducted as part of an investigation by Illinois State Police for a solicitation to commit murder offense. The armed offender was fatally wounded by other officers who were assisting with staging the motorist assist incident.

April

Lockport Police Department — On April 1, 1988, at approximately 10:45 p.m., an officer sustained injuries, which were later fatal, from a motor vehicle accident occurring on Highway 171 near Ludwig School. The officer was responding to a call pertaining to a man with a gun while in a marked vehicle. The occupants of the other vehicle were injured and taken to the hospital.

May

Chicago Police Department — On May 19, 1988, a 50-year-old officer with 18 years of experience with the department was killed in a motor vehicle accident. The officer was enroute to address a Senior Citizen and Disabled group when the unmarked vehicle crashed into a tree at 1500 South Sacramento Avenue.

Chicago Police Department — On May 21, 1988, a 27-year-old officer, while off duty assisted other officers from the fourth district who had been assigned to disburse offenders causing a disturbance in the North Wolf area. Later, while the officer was returning to his home, the officer was ambushed and assaulted by five offenders. The extensive injuries proved fatal.

September

Chicago Police Department — On September 22, 1988, a 40-year-old female officer with 12 years of experience with the department was fatally wounded after confronting an armed offender at the Moses Montefiore School, 1300 South Ashland. This was the second Chicago Police Department female officer to be killed in the line of duty.

LAW ENFORCEMENT OFFICERS ASSAULTED/BATTERED — 1988

TYPE OF ACTIVITY	TYPE OF WEAPONS					TYPE OF ASSIGNMENT							POLICE ASLTS. CLEARED
	TOTAL	FIRE-ARM	KNIFE	OTHER WEAPON	HANDS FISTS FEET	2-MAN VEHICLE	1-MAN ALONE	1-MAN ASSIST.	DETECTIVE OR SPECIAL ASSIGN. ALONE	DETECTIVE OR SPECIAL ASSIGN. ASSIST.	OTHER ALONE	OTHER ASSIST.	
DISTURBANCE CALLS	639	37	23	46	533	292	79	195	7	51	9	6	617
BURGLARIES IN PROGRESS	30	1	1	7	21	21	2	2	0	4	1	0	29
ROBBERIES IN PROGRESS	41	12	1	4	24	13	4	5	1	11	7	0	36
ATTEMPTING OTHER ARRESTS	495	31	6	35	423	180	52	100	9	111	26	17	480
CIVIL DISORDER	9	0	0	2	7	2	4	2	0	0	0	1	9
HANDLING PRISONERS	215	0	0	3	212	97	16	39	2	22	10	29	213
SUSPICIOUS PERSONS	146	12	8	10	116	48	9	18	4	52	12	3	143
AMBUSH	19	12	0	2	5	9	2	0	0	2	2	4	5
MENTALLY DERANGED	38	0	2	3	33	19	3	10	2	1	1	2	19
TRAFFIC	175	6	1	18	150	67	48	37	3	14	6	0	169
ALL OTHER	179	22	7	20	130	64	18	11	10	29	40	7	162
TOTAL	1,986	133	49	150	1,654	812	237	419	38	297	114	69	1,882
WITH PERSONAL INJURY	1,119	32	17	77	993								
WITHOUT PERSONAL INJURY	867	101	32	73	661								

TIME OF ASSAULT	1201-0200	0201-0400	0401-0600	0601-0800	0801-1000	1001-1200
AM	245	199	95	47	65	139
PM	101	152	146	221	289	287

LAW ENFORCEMENT EMPLOYMENT INFORMATION

The employment rate for law enforcement personnel is calculated as follows:

$$\frac{\text{number of employees} \times 1{,}000}{\text{jurisdictional population}} = \text{employment rate}$$

Example:

A department with 60 employees in a population of 51,000 has an employment rate of 1.2 per 1,000 inhabitants.

$$\frac{60 \times 1{,}000}{51{,}000} = 1.2 \text{ per } 1{,}000 \text{ inhabitants}$$

Law enforcement employment rates should not be correlated with index crimes; non-index offenses and the many services performed by the typical law enforcement officer amount to over 80 percent of the officer's workload, the details of which usually remain unpublished. Each community should consider all the factors related to the causes of crime and determine the role of the law enforcement department relative to crime and to required services.

The 25,270 part- and full-time sworn officers in 1988 account for 84.2 percent of the police department work force. The 1988 employment rate for sworn employees of police departments is 2.7 per 1,000 inhabitants. The 4,732 civilian employees comprise 15.8 percent of the police department work force, with an employment rate of .5 per 1,000 inhabitants.

The 3,514 part- and full-time sworn officers in 1988 account for 73 percent of the sheriffs' offices work force. The 1988 employment rate for sworn employees of sheriffs' office is 1.7 per 1,000 inhabitants. The 1,299 civilian employees comprise 27 percent of the sheriffs' offices work force, with an employment rate of .6 per 1,000 inhabitants.

LAW ENFORCEMENT EMPLOYEES
(As of October 31, 1988)

POLICE DEPARTMENTS

NCIC NUMBER	AGENCY NAME	COUNTY	POPULATION	FULL-TIME POLICE OFFICERS	PART-TIME POLICE OFFICERS	FULL-TIME CIVILIANS
0480100	ABINGDON	KNOX	4,210	4	2	4
0220100	ADDISON	DU PAGE	30,106	61		20
0980100	ALBANY	WHITESIDE	1,035	1	1	
* 0140600	ALBERS	CLINTON	668		2	
0660100	ALEDO	MERCER	3,881	7	1	
0940100	ALEXIS	WARREN	1,076	1	5	
0560100	ALGONQUIN	MCHENRY	8,583	17		5
0820100	ALORTON	ST. CLAIR	2,680	5	2	3
* 0370100	ALPHA	HENRY	815	1		
0160100	ALSIP	COOK	17,134	38		8
0250100	ALTAMONT	EFFINGHAM	2,389	3	1	
0600100	ALTON	MADISON	34,171	63		11
* 0480200	ALTONA	KNOX	610	1		
0520200	AMBOY	LEE	2,377	1	5	
0810100	ANDALUSIA	ROCK ISLAND	1,238	2	1	
0910100	ANNA	UNION	5,408	9	1	
* 0370200	ANNAWAN	HENRY	908	1	2	
0490100	ANTIOCH	LAKE	4,419	13		7
* 0430700	APPLE RIVER	JO DAVIESS	472		1	
0210100	ARCOLA	DOUGLAS	2,714	4	8	
* 0580600	ARGENTA	MACON	994	1	5	
0160200	ARLINGTON HEIGHTS	COOK	66,116	98		34
* 0901800	ARMINGTON	TAZEWELL	297		1	
* 0460700	AROMA PARK	KANKAKEE	673		2	
0210200	ARTHUR	DOUGLAS	2,122	5	3	
0090100	ASHLAND	CASS	1,351	1	1	
* 0520100	ASHTON	LEE	1,140	1		
* 0110500	ASSUMPTION	CHRISTIAN	1,283	1	2	
0290100	ASTORIA	FULTON	1,370		4	
* 0650200	ATHENS	MENARD	1,371	1	1	
* 0370300	ATKINSON	HENRY	1,138		5	
* 0540100	ATLANTA	LOGAN	1,807	1		
* 0210300	ATWOOD	DOUGLAS	1,464	2	3	
0840300	AUBURN	SANGAMON	3,616	4	6	4
* 0341000	AUGUSTA	HANCOCK	764	1	1	
0450100	AURORA	KANE	85,561	179		31
* 0390600	AVA PD	JACKSON	811	1		
* 0140700	AVISTON	CLINTON	846		3	
0290600	AVON	FULTON	1,019	1	3	
* 0791100	BALDWIN	RANDOLPH	474	1	3	
* 0492700	BANNOCKBURN	LAKE	1,316	7	5	
0160400	BARRINGTON HILLS	COOK	3,631	16	1	6
0160300	BARRINGTON-BACOG	COOK	15,724	27	7	13
* 0750100	BARRY	PIKE	1,487	1	1	
0160500	BARTLETT	COOK	16,792	22		10
0720100	BARTONVILLE	PEORIA	6,137	6	1	7
0450200	BATAVIA	KANE	15,697	22	16	5
* 1021100	BAY VIEW GARDENS	WOODFORD	417		2	
0090200	BEARDSTOWN	CASS	6,338	6	3	4
* 0140100	BECKEMEYER	CLINTON	1,119	1	1	
0160600	BEDFORD PARK	COOK	988	26		6
0990100	BEECHER	WILL	2,024	5	3	
* 0920100	BELGIUM	VERMILION	568		16	
0820200	BELLEVILLE	ST. CLAIR	41,580	61		10
0160700	BELLWOOD	COOK	19,811	41	23	7
0040100	BELVIDERE	BOONE	15,176	24		2
* 0740100	BEMENT	PIATT	1,770	1		
0590100	BENLD	MACOUPIN	1,638	3	1	
0220200	BENSENVILLE	DU PAGE	16,106	32	13	11
0280100	BENTON	FRANKLIN	7,778	8		4
0160800	BERKELEY	COOK	5,467	13	4	7
0160900	BERWYN	COOK	46,849	65		21
0600200	BETHALTO	MADISON	9,161	11	2	4
* 0700100	BETHANY	MOULTRIE	1,550	1	2	
* 0360300	BIGGSVILLE	HENDERSON	411		1	
0220300	BLOOMINGDALE	DU PAGE	14,552	31		14
0570100	BLOOMINGTON	MCLEAN	48,483	72		11
0161000	BLUE ISLAND	COOK	21,855	29	56	10
0580100	BLUE MOUND	MACON	1,338	1		
* 0860100	BLUFFS	SCOTT	821		1	
0990200	BOLINGBROOK	WILL	38,856	59	11	25
0460300	BOURBONNAIS	KANKAKEE	13,280	14		5
* 0880300	BRADFORD	STARK	924	1	4	
0460100	BRADLEY	KANKAKEE	11,015	18	5	4
0990300	BRAIDWOOD	WILL	3,421	4	6	
0140200	BREESE	CLINTON	3,581	4	3	4
0510100	BRIDGEPORT	LAWRENCE	2,281	2		
0161100	BRIDGEVIEW	COOK	14,155	37	6	6

* REPORTS THROUGH SHERIFF'S OFFICE

POLICE DEPARTMENTS cont'd

NCIC NUMBER	AGENCY NAME	COUNTY	POPULATION	FULL-TIME POLICE OFFICERS	PART-TIME POLICE OFFICERS	FULL-TIME CIVILIANS
0590200	BRIGHTON	MACOUPIN	2,364	2	4	
0161200	BROADVIEW	COOK	8,618	29		2
0161300	BROOKFIELD	COOK	19,395	28		4
0821900	BROOKLYN	ST. CLAIR	1,233	2	1	7
* 0640100	BROOKPORT	MASSAC	1,128	4		
* 0060100	BUDA	BUREAU	668		6	
0161400	BUFFALO GROVE	COOK	32,337	48		11
0562500	BULL VALLEY	MCHENRY	509	2	1	
0590300	BUNKER HILL	MACOUPIN	1,700	2	3	2
0168C00	BURBANK	COOK	28,462	39	6	8
* 0061400	BUREAU	BUREAU	455		3	
0161500	BURNHAM	COOK	4,030	9	10	4
0223100	BURR RIDGE	DU PAGE	6,875	17		2
* 0550200	BUSHNELL	MCDONOUGH	3,811	4	1	1
0710600	BYRON	OGLE	2,035	4	6	
0820300	CAHOKIA	ST. CLAIR	18,904	28		12
0020100	CAIRO	ALEXANDER	5,931	12		5
0161700	CALUMET CITY	COOK	39,697	60		26
0161800	CALUMET PARK	COOK	8,788	16	10	5
* 1000500	CAMBRIA	WILLIAMSON	1,090		5	
* 0370400	CAMBRIDGE	HENRY	2,217	1	7	
* 0010100	CAMP POINT	ADAMS	1,285	1		
0290200	CANTON	FULTON	14,626	17		7
0810200	CARBON CLIFF	ROCK ISLAND	1,578	2	2	
0390100	CARBONDALE	JACKSON	26,414	51		12
0590400	CARLINVILLE	MACOUPIN	5,439	10	9	4
0140300	CARLYLE	CLINTON	3,388	6		
0970100	CARMI	WHITE	6,464	9		1
0220400	CAROL STREAM	DU PAGE	26,877	38	1	16
0450300	CARPENTERSVILLE	KANE	23,272	37		4
* 0830100	CARRIER MILLS	SALINE	2,268	1		
0310100	CARROLLTON	GREENE	2,816	4	3	
1000100	CARTERVILLE	WILLIAMSON	3,445	4	2	
0340100	CARTHAGE	HANCOCK	2,978	3	1	
0560200	CARY	MCHENRY	7,951	16	3	3
0120100	CASEY	CLARK	3,026	6		
0820400	CASEYVILLE	ST. CLAIR	4,308	5	12	4
* 0920200	CATLIN	VERMILION	2,226	2	2	
* 0350100	CAVE-IN-ROCK	HARDIN	468		2	
* 0501200	CEDAR POINT	LA SALLE	344		1	
0610100	CENTRAL CITY	MARION	1,505	2	2	
0610200	CENTRALIA	MARION	15,126	27		7
0820500	CENTREVILLE	ST. CLAIR	9,747	12		5
* 0740200	CERRO GORDO	PIATT	1,553	1	3	
* 0080100	CHADWICK	CARROLL	631	1		
0100100	CHAMPAIGN	CHAMPAIGN	58,267	89		23
0991800	CHANNAHON	WILL	3,788	5	1	4
0150200	CHARLESTON	COLES	19,355	25		8
0840400	CHATHAM	SANGAMON	5,597	7		
* 0380600	CHEBANSE	IROQUOIS	1,191	1	2	
0570300	CHENOA	MCLEAN	1,847	2	1	
* 0061600	CHERRY PD	BUREAU	541		2	
1010100	CHERRY VALLEY	WINNEBAGO	946	10	6	
0790100	CHESTER	RANDOLPH	8,401	6	17	3
CPD0000	CHICAGO	COOK	3,005,072	12,163		1,670
0161900	CHICAGO HEIGHTS	COOK	37,026	79		23
0162000	CHICAGO RIDGE	COOK	13,473	26	27	3
0720300	CHILLICOTHE	PEORIA	6,176	8	2	4
0230100	CHRISMAN	EDGAR	1,413	1	2	
0280200	CHRISTOPHER	FRANKLIN	3,086	3	14	3
0162100	CICERO	COOK	61,232	91		20
* 0380700	CISSNA PARK	IROQUOIS	825	1	4	
0220500	CLARENDON HILLS	DU PAGE	6,870	13		5
* 0381100	CLIFTON	IROQUOIS	1,390	1	3	
0200100	CLINTON	DE WITT	8,014	13		4
0320100	COAL CITY	GRUNDY	3,597	4	4	1
0810300	COAL VALLEY	ROCK ISLAND	3,800	6	3	
0910200	COBDEN	UNION	1,210	2	2	
* 0550300	COLCHESTER	MCDONOUGH	1,729	1	3	
* 0570800	COLFAX	MCLEAN	920	1	1	
0600300	COLLINSVILLE	MADISON	20,975	28		10
0370500	COLONA	HENRY	2,172	4	5	
0670100	COLUMBIA	MONROE	4,269	8	10	1
* 0811000	CORDOVA	ROCK ISLAND	697	1	3	
* 0190700	CORTLAND	DE KALB	1,019		1	
0790600	COULTERVILLE	RANDOLPH	1,118	1	6	
0162200	COUNTRY CLUB HILLS	COOK	14,676	19		6
0162300	COUNTRYSIDE	COOK	6,510	21		4

* REPORTS THROUGH SHERIFF'S OFFICE

POLICE DEPARTMENTS cont'd

NCIC NUMBER	AGENCY NAME	COUNTY	POPULATION	FULL-TIME POLICE OFFICERS	PART-TIME POLICE OFFICERS	FULL-TIME CIVILIANS
0990400	CREST HILL	WILL	9,252	18		5
0162400	CRESTWOOD	COOK	10,783	5	41	1
0990500	CRETE	WILL	6,258	11	7	4
0900100	CREVE COEUR	TAZEWELL	6,851	5		1
0560300	CRYSTAL LAKE	MCHENRY	22,552	36		16
* 0290300	CUBA	FULTON	1,648	1	2	
* 0890900	DAKOTA	STEPHENSON	571		1	
0340300	DALLAS CITY	HANCOCK	1,408	1	1	
* 0570700	DANVERS	MCLEAN	921	1	1	
0920300	DANVILLE	VERMILION	38,985	62		12
0222700	DARIEN	DU PAGE	16,427	25		8
0190800	DE KALB	DE KALB	33,157	45		10
* 0060200	DE PUE	BUREAU	1,873	1	2	
0390400	DE SOTO	JACKSON	1,589	2	5	
0580200	DECATUR	MACON	93,939	134		36
0901900	DEER CREEK	TAZEWELL	688		4	
0490300	DEERFIELD	LAKE	17,432	33		12
* 0900200	DELAVAN	TAZEWELL	1,973	2	2	
0162500	DES PLAINES	COOK	55,374	98		17
* 0841100	DIVERNON	SANGAMON	1,081	1	2	
0162600	DIXMOOR	COOK	4,175	9	6	1
0520300	DIXON	LEE	15,710	21		3
0162700	DOLTON	COOK	24,766	34		7
0220600	DOWNERS GROVE	DU PAGE	43,858	59		23
0730100	DU QUOIN	PERRY	6,594	8	8	4
0820600	DUPO	ST. CLAIR	3,039	5	5	1
1011000	DURAND	WINNEBAGO	1,073	2		
0530100	DWIGHT	LIVINGSTON	4,146	7	10	4
0501100	EARLVILLE	LA SALLE	1,382	2	6	
0600400	EAST ALTON	MADISON	7,096	10		6
0824000	EAST CARONDELET	ST. CLAIR	628	2	3	
0430100	EAST DUBUQUE	JO DAVIESS	2,194	5	2	
0450400	EAST DUNDEE	KANE	2,618	10	6	1
* 0480300	EAST GALESBURG	KNOX	928	1		
0162900	EAST HAZEL CREST	COOK	1,362	6	2	
0810400	EAST MOLINE	ROCK ISLAND	20,907	29		9
0900300	EAST PEORIA	TAZEWELL	22,385	28		11
0820700	EAST ST. LOUIS	ST. CLAIR	55,200	73		11
* 0630600	EASTON	MASON	392	1		
* 0250700	EDGEWOOD PD	EFFINGHAM	574	1		
* 0110600	EDINBURG	CHRISTIAN	1,231	1		
0600500	EDWARDSVILLE	MADISON	13,911	18		7
0250200	EFFINGHAM	EFFINGHAM	11,270	22	2	7
1020100	EL PASO	WOODFORD	2,676	2	6	
0450500	ELBURN	KANE	1,224	2	5	
0830200	ELDORADO	SALINE	5,198	6		4
0450600	ELGIN	KANE	63,668	102	16	24
* 0430200	ELIZABETH	JO DAVIESS	772	1	2	
* 0350200	ELIZABETHTOWN	HARDIN	478	1		
0163000	ELK GROVE VILLAGE	COOK	33,205	84		14
* 0390500	ELKVILLE	JACKSON	973	1	2	
0220700	ELMHURST	DU PAGE	44,276	62	10	22
0720400	ELMWOOD	PEORIA	2,117		5	
0163100	ELMWOOD PARK	COOK	24,016	34		6
* 0991700	ELWOOD	WILL	814	1	4	
* 0540400	EMDEN	LOGAN	527		1	
1000800	ENERGY	WILLIAMSON	1,138	2		
0300400	EQUALITY	GALLATIN	831	1		
0980900	ERIE	WHITESIDE	1,725	1	1	
* 0460900	ESSEX	KANKAKEE	463	2	3	
1020200	EUREKA	WOODFORD	4,306	3	6	
0163200	EVANSTON	COOK	73,706	150		48
* 0790700	EVANSVILLE	RANDOLPH	863		6	
0163300	EVERGREEN PARK	COOK	22,260	46	32	10
0530300	FAIRBURY	LIVINGSTON	3,544	5		
0960100	FAIRFIELD	WAYNE	5,944	10	1	4
0822000	FAIRMONT CITY	ST. CLAIR	2,313	7	4	2
* 0920400	FAIRMOUNT	VERMILION	851		3	
0291100	FAIRVIEW	FULTON	594	1	4	
0822400	FAIRVIEW HEIGHTS	ST. CLAIR	12,414	32		10
* 0260500	FARINA	FAYETTE	594	1		
0200200	FARMER CITY	DE WITT	2,225	3	5	1
0290400	FARMINGTON	FULTON	3,118	4	4	3
* 0822100	FAYETTEVILLE	ST. CLAIR	385		1	
* 0870700	FINDLAY	SHELBY	868	1	1	1
0100800	FISHER	CHAMPAIGN	1,572	2	1	
* 0921800	FITHIAN	VERMILION	540		1	
0130200	FLORA	CLAY	5,379	9		4

* REPORTS THROUGH SHERIFF'S OFFICE

POLICE DEPARTMENTS cont'd

NCIC NUMBER	AGENCY NAME	COUNTY	POPULATION	FULL-TIME POLICE OFFICERS	PART-TIME POLICE OFFICERS	FULL-TIME CIVILIANS
0163400	FLOSSMOOR	COOK	8,423	16		6
0162800	FORD HEIGHTS	COOK	5,347	7	8	
* 0630800	FOREST CITY	MASON	298	1		
0163500	FOREST PARK	COOK	15,177	35		14
0163600	FOREST VIEW	COOK	764	8	15	3
* 0710100	FORRESTON	OGLE	1,384		3	
0490400	FOX LAKE	LAKE	7,349	16	4	6
0562000	FOX RIV VAL GARDEN	MCHENRY	520		8	
0560400	FOX RIVER GROVE	MCHENRY	2,515	8	1	
0990600	FRANKFORT	WILL	4,357	13	5	1
* 0520400	FRANKLIN GROVE	LEE	965	1	1	
0163700	FRANKLIN PARK	COOK	17,507	43	14	13
0820800	FREEBURG	ST. CLAIR	2,989	4	1	
0890100	FREEPORT	STEPHENSON	27,383	46		4
0980200	FULTON	WHITESIDE	3,936	4		1
* 0830400	GALATIA PD	SALINE	1,042	1		
0430300	GALENA	JO DAVIESS	3,876	8	2	1
0480400	GALESBURG	KNOX	35,305	48		16
0370600	GALVA	HENRY	3,185	4	3	
0320200	GARDNER	GRUNDY	1,322	1		
0370700	GENESEO	HENRY	6,373	8		5
0450700	GENEVA	KANE	10,933	19	1	10
0190100	GENOA	DE KALB	3,276	4	8	4
* 0920500	GEORGETOWN	VERMILION	4,220	4	4	
* 0891300	GERMAN VALLEY	STEPHENSON	414		2	
* 0141300	GERMANTOWN PD	CLINTON	1,191	1	1	
0270100	GIBSON CITY	FORD	3,498	7	3	6
0101100	GIFFORD PD	CHAMPAIGN	848	1	3	
* 0452100	GILBERTS	KANE	852		8	
0590500	GILLESPIE	MACOUPIN	3,740	5	6	3
0380200	GILMAN	IROQUOIS	1,913	3	2	
0590600	GIRARD	MACOUPIN	2,246	2	4	3
0721200	GLASFORD	PEORIA	1,201		6	
0602300	GLEN CARBON	MADISON	6,499	9		4
0220900	GLEN ELLYN	DU PAGE	24,738	32		12
0163800	GLENCOE	COOK	9,200	31		8
0220800	GLENDALE HEIGHTS	DU PAGE	25,181	39		18
0163900	GLENVIEW	COOK	33,131	57		16
0164000	GLENWOOD	COOK	10,538	15	2	7
* 0992900	GODLEY	WILL	373	1	2	
0164100	GOLF	COOK	482	1	13	
* 0440200	GOREVILLE	JOHNSON	978		1	
0420100	GRAFTON	JERSEY	1,024	1	5	
* 0501300	GRAND RIDGE	LA SALLE	684	2		
* 0390900	GRAND TOWER PD	JACKSON	748	1	1	
* 0840100	GRANDVIEW	SANGAMON	1,794	2	2	
0600700	GRANITE CITY	MADISON	36,815	52		7
* 0461100	GRANT PARK	KANKAKEE	1,038	2	2	
* 0780100	GRANVILLE	PUTNAM	1,537	1	3	
0490500	GRAYSLAKE	LAKE	5,594	9	2	5
0970200	GRAYVILLE	WHITE	2,313	3		3
0370800	GREEN ROCK	HENRY	3,324	3	4	
0901400	GREEN VALLEY	TAZEWELL	776		1	
0310200	GREENFIELD	GREENE	1,090	2	2	
0180100	GREENUP	CUMBERLAND	1,655	3		
0030100	GREENVILLE	BOND	5,271	8		5
* 0571000	GRIDLEY	MCLEAN	1,246	1		
* 0750200	GRIGGSVILLE	PIKE	1,301	1	1	
* 0360100	GULF PORT	HENDERSON	224	1		
0490600	GURNEE	LAKE	9,882	21		10
0492800	HAINESVILLE	LAKE	187		9	
* 0602800	HAMEL PD	MADISON	537	1	1	
0340400	HAMILTON	HANCOCK	3,509	3		
0450800	HAMPSHIRE	KANE	1,823	4	4	
0811100	HAMPTON	ROCK ISLAND	1,873	1	3	
0430400	HANOVER	JO DAVIESS	1,069	1	1	
0164200	HANOVER PARK	COOK	31,349	34		25
* 0070100	HARDIN	CALHOUN	1,107	1		
0830300	HARRISBURG	SALINE	10,410	12		6
0600800	HARTFORD	MADISON	1,887	5	1	1
0560500	HARVARD	MCHENRY	5,126	13	4	4
0164300	HARVEY	COOK	35,810	69	21	32
0164400	HARWOOD HEIGHTS	COOK	8,228	16	14	5
0630100	HAVANA	MASON	4,277	7	1	
0493800	HAWTHORN WOODS	LAKE	3,638		10	
0164500	HAZEL CREST	COOK	13,973	22	2	5
0560600	HEBRON	MCHENRY	786	2	7	
* 0670400	HECKER	MONROE	531	1		

* REPORTS THROUGH SHERIFF'S OFFICE

POLICE DEPARTMENTS cont'd

NCIC NUMBER	AGENCY NAME	COUNTY	POPULATION	FULL-TIME POLICE OFFICERS	PART-TIME POLICE OFFICERS	FULL-TIME CIVILIANS
* 0780200	HENNEPIN	PUTNAM	716		2	
* 0921900	HENNING	VERMILION	317	2		
0620100	HENRY	MARSHALL	2,740	3	5	
1000200	HERRIN	WILLIAMSON	10,708	12	2	3
0461000	HERSCHER	KANKAKEE	1,214	2		
* 0570400	HEYWORTH	MCLEAN	1,598	1	4	
0164600	HICKORY HILLS	COOK	13,778	23		7
0600900	HIGHLAND	MADISON	7,507	13		5
0490700	HIGHLAND PARK	LAKE	30,599	58		12
0490800	HIGHWOOD	LAKE	5,455	8		4
0680100	HILLSBORO	MONTGOMERY	4,408	6		
* 0811400	HILLSDALE	ROCK ISLAND	731		4	
0164700	HILLSIDE	COOK	8,279	31	3	7
0190200	HINCKLEY	DE KALB	1,447	2		
0221000	HINSDALE	DU PAGE	16,726	24		10
0164900	HODGKINS	COOK	2,005	12		1
0165000	HOFFMAN ESTATES	COOK	44,761	74		23
* 0562100	HOLIDAY HILLS	MCHENRY	802		5	
0165100	HOMETOWN	COOK	5,324	1	33	5
0165200	HOMEWOOD	COOK	19,724	35		11
0920600	HOOPESTON	VERMILION	6,411	11		6
* 0900400	HOPEDALE	TAZEWELL	913	1		
* 0461500	HOPKINS PARK PD	KANKAKEE	673	1		
* 0571100	HUDSON	MCLEAN	929	1	2	
* 0150500	HUMBOLDT	COLES	499		1	
0560700	HUNTLEY	MCHENRY	1,646	7	1	
* 1000900	HURST-BUSH	WILLIAMSON	938		3	
0170400	HUTSONVILLE	CRAWFORD	705	1	1	
0841200	ILLIOPOLIS	SANGAMON	1,118	1	6	1
0165300	INDIAN HEAD PARK	COOK	3,549	9	2	4
* 0922000	INDIANOLA	VERMILION	370		4	
* 0950500	IRVINGTON	WASHINGTON	789		1	
0492400	ISLAND LAKE	LAKE	3,815	6	4	5
0221100	ITASCA	DU PAGE	7,129	25		11
0690100	JACKSONVILLE	MORGAN	20,284	32		8
0841700	JEROME	SANGAMON	1,374	5	4	
0420200	JERSEYVILLE	JERSEY	7,506	11	2	6
1000300	JOHNSTON CITY	WILLIAMSON	3,873	5	6	
0990700	JOLIET	WILL	77,956	156		42
0910300	JONESBORO	UNION	1,842	3	2	
* 0660500	JOY	MERCER	506		2	
0165500	JUSTICE	COOK	10,345	18		2
* 0310600	KANE PD	GREENE	445		1	
0460200	KANKAKEE	KANKAKEE	30,164	54		14
* 0230200	KANSAS	EDGAR	791	1	2	
* 0660200	KEITHSBURG	MERCER	936		2	
0165600	KENILWORTH	COOK	2,708	11		3
0370900	KEWANEE	HENRY	14,508	15	5	4
0493600	KILDEER	LAKE	2,202	3	6	
0110300	KINCAID	CHRISTIAN	1,591	1		
* 0191300	KINGSTON	DE KALB	618		2	
* 0610800	KINMUNDY	MARION	945	1	1	
0190900	KIRKLAND	DE KALB	1,155	2	5	
0480500	KNOXVILLE	KNOX	3,432	3	5	
0165700	LA GRANGE	COOK	15,693	27		10
0165800	LA GRANGE PARK	COOK	13,359	21	15	5
* 0340600	LA HARPE	HANCOCK	1,471	1	1	
* 0061000	LA MOILLE	BUREAU	734		1	
0500100	LA SALLE	LA SALLE	10,347	17		3
0620200	LACON	MARSHALL	2,135	3	8	
* 0060300	LADD	BUREAU	1,337	1	3	
0490900	LAKE BLUFF	LAKE	4,434	11		2
0491000	LAKE FOREST	LAKE	15,245	37		13
0560900	LAKE IN THE HILLS	MCHENRY	5,651	11		1
0491100	LAKE VILLA	LAKE	2,395	6	4	1
0491200	LAKE ZURICH	LAKE	13,407	20		9
* 0561600	LAKEMOOR	MCHENRY	723	2	3	
0561700	LAKEWOOD	MCHENRY	1,254	3	7	
0080200	LANARK	CARROLL	1,483	1	5	
0165900	LANSING	COOK	29,039	46	24	11
* 0510200	LAWRENCEVILLE	LAWRENCE	5,652	7	3	
0820900	LEBANON	ST. CLAIR	3,245	8	5	
* 0500200	LELAND	LA SALLE	775		1	
0841300	LELAND GROVE	SANGAMON	1,864	4	6	
0166000	LEMONT	COOK	5,640	13	5	2
* 0890200	LENA	STEPHENSON	2,295	2	3	
* 0823000	LENZBURG	ST. CLAIR	435	1		
0570500	LEROY	MCLEAN	2,870	3	3	

* REPORTS THROUGH SHERIFF'S OFFICE

POLICE DEPARTMENTS cont'd

NCIC NUMBER	AGENCY NAME	COUNTY	POPULATION	FULL-TIME POLICE OFFICERS	PART-TIME POLICE OFFICERS	FULL-TIME CIVILIANS
0290500	LEWISTOWN	FULTON	2,758	3	3	
* 0570600	LEXINGTON	MCLEAN	1,806	2	1	
* 0010500	LIBERTY PD	ADAMS	587	1		
0491300	LIBERTYVILLE	LAKE	18,821	35		10
0540200	LINCOLN	LOGAN	16,327	25		1
0492900	LINCOLNSHIRE	LAKE	4,856	14		5
0166100	LINCOLNWOOD	COOK	11,921	32		2
0493000	LINDENHURST	LAKE	7,270	11	2	1
0221200	LISLE	DU PAGE	18,618	26		9
0680200	LITCHFIELD	MONTGOMERY	7,204	13	1	2
* 0601000	LIVINGSTON PD	MADISON	949	1	5	
* 0842300	LOAMI	SANGAMON	770		5	
0990800	LOCKPORT	WILL	9,192	16	1	6
* 0360400	LOMAX	HENDERSON	601		1	
0221300	LOMBARD	DU PAGE	38,006	56		12
* 0291500	LONDON MILLS	FULTON	587		2	
1010200	LOVES PARK	WINNEBAGO	13,192	21	5	6
* 0700200	LOVINGTON	MOULTRIE	1,313	1		
0101300	LUDLOW	CHAMPAIGN	391		3	
* 0980300	LYNDON	WHITESIDE	777	1	1	
0166200	LYNWOOD	COOK	6,111	10		1
0166300	LYONS	COOK	9,925	21	7	2
0901100	MACKINAW	TAZEWELL	1,354	1	2	
0550400	MACOMB	MCDONOUGH	20,628	24		6
0601100	MADISON	MADISON	5,301	11		4
* 0780400	MAGNOLIA	PUTNAM	308		1	
0100300	MAHOMET	CHAMPAIGN	1,520	3	3	
* 0191000	MALTA	DE KALB	995		3	
0991600	MANHATTAN	WILL	1,944	4	3	
0630300	MANITO	MASON	1,869	1	8	
* 0740400	MANSFIELD	PIATT	921		5	
0460500	MANTENO	KANKAKEE	3,155	7	4	
* 0451800	MAPLE PARK	KANE	637		4	
0561000	MARENGO	MCHENRY	4,361	8	1	4
* 0602400	MARINE PD	MADISON	957	1		
1000400	MARION	WILLIAMSON	14,031	16		5
0821000	MARISSA	ST. CLAIR	2,568	2	1	
* 0780500	MARK	PUTNAM	424		1	
0166500	MARKHAM	COOK	15,172	23		8
0580300	MAROA	MACON	1,760	2	4	
0900500	MARQUETTE HEIGHTS	TAZEWELL	3,386	3	6	
0500300	MARSEILLES	LA SALLE	5,114	5	4	1
0120200	MARSHALL	CLARK	3,379	8		3
0120300	MARTINSVILLE	CLARK	1,298	3	5	
0601200	MARYVILLE	MADISON	2,264	4	7	2
0821100	MASCOUTAH	ST. CLAIR	4,962	6	1	
0630200	MASON CITY	MASON	2,719	3	10	
* 0660300	MATHERVILLE	MERCER	793	1	1	
0166600	MATTESON	COOK	10,223	30		9
0150300	MATTOON	COLES	19,293	35		8
0166700	MAYWOOD	COOK	27,998	54	7	12
* 0320300	MAZON	GRUNDY	828	1		
0166400	MCCOOK	COOK	303	14		4
0561100	MCCULLOM LAKE	MCHENRY	947		6	
0561200	MCHENRY	MCHENRY	13,536	25		10
* 0571200	MCLEAN	MCLEAN	836	1	3	
0330100	MCLEANSBORO	HAMILTON	2,960	5	2	4
* 0780300	MCNABB	PUTNAM	342		2	
0166800	MELROSE PARK	COOK	20,735	62	7	5
0500400	MENDOTA	LA SALLE	7,134	11		3
0690200	MEREDOSIA	MORGAN	1,272	1	1	
0166900	MERRIONETTE PARK	COOK	2,054		26	
1020300	METAMORA	WOODFORD	2,482	3	4	
0640300	METROPOLIS	MASSAC	7,171	12		1
0167000	MIDLOTHIAN	COOK	14,274	22	13	5
0810500	MILAN	ROCK ISLAND	6,371	10	1	4
* 0380300	MILFORD	IROQUOIS	1,716	1	1	
0080300	MILLEDGEVILLE	CARROLL	1,209	1	4	
0821200	MILLSTADT	ST. CLAIR	2,736	4		
0900600	MINIER	TAZEWELL	1,261	1	3	
1020400	MINONK	WOODFORD	2,039	1	7	
0320600	MINOOKA	GRUNDY	1,771	5	7	
0992200	MOKENA	WILL	4,959	12	5	1
0810600	MOLINE	ROCK ISLAND	46,407	66		21
0460400	MOMENCE	KANKAKEE	3,297	5	3	
0990900	MONEE	WILL	993	3	9	2
0940300	MONMOUTH	WARREN	10,706	18		8
0450900	MONTGOMERY	KANE	3,630	11		5

* REPORTS THROUGH SHERIFF'S OFFICE

POLICE DEPARTMENTS cont'd

NCIC NUMBER	AGENCY NAME	COUNTY	POPULATION	FULL-TIME POLICE OFFICERS	PART-TIME POLICE OFFICERS	FULL-TIME CIVILIANS
0740300	MONTICELLO	PIATT	4,753	8	3	1
0320400	MORRIS	GRUNDY	8,833	15	8	5
0980400	MORRISON	WHITESIDE	4,605	6	1	
* 0110700	MORRISONVILLE	CHRISTIAN	1,208	1	1	
0900700	MORTON	TAZEWELL	14,178	14		5
0167100	MORTON GROVE	COOK	23,747	45		15
* 0770200	MOUND CITY	PULASKI	1,102	2	1	
* 0770300	MOUNDS	PULASKI	1,669	4		
* 0870100	MOWEAQUA	SHELBY	1,922	1	3	
* 0110900	MT. AUBURN	CHRISTIAN	598		1	
0930100	MT. CARMEL	WABASH	8,908	13	2	6
0080400	MT. CARROLL	CARROLL	1,936	2	2	
0710200	MT. MORRIS	OGLE	2,989	4	10	2
0590700	MT. OLIVE	MACOUPIN	2,357	3	8	1
0167200	MT. PROSPECT	COOK	52,634	64		20
0540300	MT. PULASKI	LOGAN	1,783	2	3	1
0050100	MT. STERLING	BROWN	2,186	4	1	4
0410100	MT. VERNON	JEFFERSON	17,193	30		5
0580400	MT. ZION	MACON	4,563	7	6	1
0491400	MUNDELEIN	LAKE	17,053	28		10
0390200	MURPHYSBORO	JACKSON	9,866	13		4
0221400	NAPERVILLE	DU PAGE	79,833	99		47
* 0500500	NAPLATE	LA SALLE	581		2	
0950200	NASHVILLE	WASHINGTON	3,186	3	2	
0821400	NATIONAL CITY	ST. CLAIR	70	5	7	
0340700	NAUVOO	HANCOCK	1,133	1	3	
0180200	NEOGA	CUMBERLAND	1,736	2	2	
0821500	NEW ATHENS	ST. CLAIR	1,937	3	6	
0140400	NEW BADEN	CLINTON	2,476	4		
* 0842900	NEW BERLIN	SANGAMON	834		3	
* 0660800	NEW BOSTON	MERCER	731	1		
* 0300600	NEW HAVEN PD	GALLATIN	559		1	
0991500	NEW LENOX	WILL	7,262	12	3	
* 0660400	NEW WINDSOR	MERCER	658	1	2	
* 0470400	NEWARK	KENDALL	798	1		
* 0210400	NEWMAN	DOUGLAS	1,079	1	4	
0400100	NEWTON	JASPER	3,186	5	2	1
0167300	NILES	COOK	30,363	45	50	13
0680300	NOKOMIS	MONTGOMERY	2,656	3	3	3
0570200	NORMAL	MCLEAN	39,235	44		8
0167400	NORRIDGE	COOK	16,483	31	15	7
* 0970300	NORRIS CITY	WHITE	1,515	2		1
0451000	NORTH AURORA	KANE	5,205	13	1	1
0491500	NORTH CHICAGO	LAKE	38,774	42		19
0900800	NORTH PEKIN	TAZEWELL	1,824	1	7	
0167800	NORTH RIVERSIDE	COOK	6,764	29		10
0167500	NORTHBROOK	COOK	33,206	59		21
0167600	NORTHFIELD	COOK	4,887	20	1	6
0167700	NORTHLAKE	COOK	12,166	25	9	5
0721300	NORWOOD	PEORIA	612		1	
0821600	O'FALLON	ST. CLAIR	14,890	21	2	8
0221500	OAK BROOK	DU PAGE	9,151	37		12
0167900	OAK FOREST	COOK	25,018	34	14	11
0168000	OAK LAWN	COOK	60,590	99		23
0168100	OAK PARK	COOK	54,887	117		44
0222900	OAKBROOK TERRACE	DU PAGE	2,285	17	8	4
* 0150400	OAKLAND	COLES	1,035	1	2	
* 0921300	OAKWOOD	VERMILION	1,627	1		
0561800	OAKWOOD HILLS	MCHENRY	1,479	1	7	
* 0170100	OBLONG	CRAWFORD	1,840	2	3	
* 0610700	ODIN	MARION	1,285	1		
0101200	OGDEN PD	CHAMPAIGN	818		2	
0500600	OGLESBY	LA SALLE	3,979	7		
0950300	OKAWVILLE	WASHINGTON	1,337	2		
0300300	OLD SHAWNEETOWN	GALLATIN	396	2	1	
0800100	OLNEY	RICHLAND	9,026	11		5
0168200	OLYMPIA FIELDS	COOK	4,146	16	4	2
* 0380400	ONARGA	IROQUOIS	1,269	1	2	
* 0480600	ONEIDA	KNOX	765		1	
* 0580800	OREANA	MACON	999		1	
0710300	OREGON	OGLE	3,638	5	3	
* 0280700	ORIENT	FRANKLIN	480	1		
0371000	ORION	HENRY	2,013	2	8	
0168B00	ORLAND HILLS	COOK	4,922	7	8	1
0168300	ORLAND PARK	COOK	30,857	53	7	24
0470300	OSWEGO	KENDALL	3,021	10		2
0500700	OTTAWA	LA SALLE	18,166	26	1	5
0168400	PALATINE	COOK	34,262	58		25

* REPORTS THROUGH SHERIFF'S OFFICE

POLICE DEPARTMENTS cont'd

NCIC NUMBER	AGENCY NAME	COUNTY	POPULATION	FULL-TIME POLICE OFFICERS	PART-TIME POLICE OFFICERS	FULL-TIME CIVILIANS
0170200	PALESTINE	CRAWFORD	1,718	1	1	
0591200	PALMYRA	MACOUPIN	866	1	1	
0168500	PALOS HEIGHTS	COOK	10,574	22	5	3
0168600	PALOS HILLS	COOK	16,654	24	7	4
0168700	PALOS PARK	COOK	3,150	7	8	2
0110100	PANA	CHRISTIAN	6,040	8	7	5
0230300	PARIS	EDGAR	9,885	14		4
0492500	PARK CITY	LAKE	3,673	5	1	3
0168800	PARK FOREST	COOK	26,222	37		7
0168900	PARK RIDGE	COOK	38,704	50		16
* 0610900	PATOKA PD	MARION	662	1		
* 0520500	PAW PAW	LEE	839		1	
* 0840600	PAWNEE	SANGAMON	2,577	3		
0270200	PAXTON	FORD	4,258	6		
* 0890600	PEARL CITY	STEPHENSON	661		4	
1010300	PECATONICA	WINNEBAGO	1,732	2	6	
0900900	PEKIN	TAZEWELL	33,967	46		5
0720700	PEORIA	PEORIA	124,815	195		75
0720900	PEORIA HEIGHTS	PEORIA	7,453	10		4
0991000	PEOTONE	WILL	2,832	6	13	1
* 0791000	PERCY	RANDOLPH	1,053		1	
* 0750500	PERRY	PIKE	487	1		
0500800	PERU	LA SALLE	10,886	19		5
0650100	PETERSBURG	MENARD	2,419	3	4	
0169000	PHOENIX	COOK	2,850	4	12	5
0730200	PINCKNEYVILLE	PERRY	3,319	4	2	1
* 0270300	PIPER CITY	FORD	905	1		
* 1001000	PITTSBURG	WILLIAMSON	605	1		
0750300	PITTSFIELD	PIKE	4,170	6		
0991100	PLAINFIELD	WILL	3,777	9		5
0470100	PLANO	KENDALL	4,875	7		4
* 0750400	PLEASANT HILL	PIKE	1,112	1	1	
0842400	PLEASANT PLAINS	SANGAMON	688	1		
* 0340800	PLYMOUTH	HANCOCK	649	1		
* 0030200	POCAHONTAS	BOND	866	1		
0710400	POLO	OGLE	2,643	4		
0530200	PONTIAC	LIVINGSTON	11,227	16		5
0602100	PONTOON BEACH	MADISON	3,336	9		5
0810700	PORT BYRON	ROCK ISLAND	1,289	3	4	
0169100	POSEN	COOK	4,642	8	9	1
* 0920700	POTOMAC	VERMILION	874		3	
* 0790800	PRAIRIE DU ROCHER	RANDOLPH	701	1	3	
* 0562600	PRAIRIE GROVE	MCHENRY	680		6	
0060400	PRINCETON	BUREAU	7,342	11		
0980500	PROPHETSTOWN	WHITESIDE	2,141	3	1	
0010300	QUINCY	ADAMS	42,554	71		16
0260100	RAMSEY	FAYETTE	1,058		2	
* 0920800	RANKIN	VERMILION	727	1		
0100400	RANTOUL	CHAMPAIGN	20,641	21		6
* 0680400	RAYMOND	MONTGOMERY	957	1	1	
0790200	RED BUD	RANDOLPH	2,850	4	1	
0561300	RICHMOND	MCHENRY	1,068	3	4	
0169200	RICHTON PARK	COOK	10,118	16	4	4
* 0920900	RIDGE FARM	VERMILION	1,096	1	2	
0300100	RIDGWAY	GALLATIN	1,245	3	5	
0169400	RIVER FOREST	COOK	12,392	29		10
0169500	RIVER GROVE	COOK	10,368	16		6
0169300	RIVERDALE	COOK	13,233	25	8	5
0169600	RIVERSIDE	COOK	9,236	19		3
* 0840700	RIVERTON	SANGAMON	2,783	3	5	
0169700	ROBBINS	COOK	8,853	8	17	3
0170300	ROBINSON	CRAWFORD	7,285	10	2	1
0710500	ROCHELLE	OGLE	8,982	19		7
0840900	ROCHESTER	SANGAMON	2,488	5	3	
0980600	ROCK FALLS	WHITESIDE	10,633	15		7
0810800	ROCK ISLAND	ROCK ISLAND	46,821	78		30
0991200	ROCKDALE	WILL	1,913	4	5	
1010400	ROCKFORD	WINNEBAGO	139,712	236		81
1010500	ROCKTON	WINNEBAGO	2,313	5	6	
0169800	ROLLING MEADOWS	COOK	21,861	49		19
0991300	ROMEOVILLE	WILL	15,519	28		9
0310300	ROODHOUSE	GREENE	2,364	4	4	
1010600	ROSCOE	WINNEBAGO	1,388	6	9	1
0221600	ROSELLE	DU PAGE	19,603	30	2	12
0169900	ROSEMONT	COOK	4,137	67		15
0350300	ROSICLARE	HARDIN	1,441	2		
* 0921000	ROSSVILLE	VERMILION	1,363	1	1	
0491600	ROUND LAKE	LAKE	3,175	7		4

* REPORTS THROUGH SHERIFF'S OFFICE

POLICE DEPARTMENTS cont'd

NCIC NUMBER	AGENCY NAME	COUNTY	POPULATION	FULL-TIME POLICE OFFICERS	PART-TIME POLICE OFFICERS	FULL-TIME CIVILIANS
0491700	ROUND LAKE BEACH	LAKE	14,734	19		8
0491800	ROUND LAKE HTS	LAKE	1,192	1	4	
0491900	ROUND LAKE PARK	LAKE	4,032	5	3	
0601300	ROXANA	MADISON	1,587	5		1
0280300	ROYALTON	FRANKLIN	1,320	2	4	
* 0790900	RUMA	RANDOLPH	254	1	1	
0850100	RUSHVILLE	SCHUYLER	3,348	5	2	
* 0501400	RUTLAND	LA SALLE	487		1	
0610400	SALEM	MARION	7,813	12		5
* 0630400	SAN JOSE	MASON	784		1	
* 0610500	SANDOVAL	MARION	1,734	1	3	
0190300	SANDWICH	DE KALB	5,356	10	1	6
0822200	SAUGET	ST. CLAIR	205	7		
0161A00	SAUK VILLAGE	COOK	10,906	16		6
* 0530900	SAUNEMIN	LIVINGSTON	463		1	
0080500	SAVANNA	CARROLL	4,529	9		
* 0571300	SAYBROOK	MCLEAN	882	1		
0162A00	SCHAUMBURG	COOK	57,555	109		39
0163A00	SCHILLER PARK	COOK	11,458	29	16	7
* 0680600	SCHRAM CITY	MONTGOMERY	708	1		
* 0660900	SEATON	MERCER	255		1	
0500900	SENECA	LA SALLE	2,098	3	8	
0280400	SESSER	FRANKLIN	2,238	4	1	
* 0191200	SHABBONA	DE KALB	851	1	1	
* 0080600	SHANNON	CARROLL	938	1	5	
0300200	SHAWNEETOWN	GALLATIN	1,841	4		
* 0060500	SHEFFIELD	BUREAU	1,130		3	
0870200	SHELBYVILLE	SHELBY	5,259	6	3	1
* 0380500	SHELDON	IROQUOIS	1,215	1	4	
* 0501500	SHERIDAN	LA SALLE	719	1	4	
0841400	SHERMAN	SANGAMON	1,501	1	4	
* 0660600	SHERRARD	MERCER	811		3	
0822500	SHILOH	ST. CLAIR	2,176		11	
* 0590800	SHIPMAN	MACOUPIN	581		6	
0992100	SHOREWOOD	WILL	5,060	9	2	1
* 0921600	SIDELL	VERMILION	625		1	
* 0870300	SIGEL	SHELBY	360	1		
0810900	SILVIS	ROCK ISLAND	7,130	11		6
0164A00	SKOKIE	COOK	60,278	106		33
0451200	SLEEPY HOLLOW	KANE	3,005	3	5	
0822800	SMITHTON	ST. CLAIR	1,447	2	3	
0166A00	SO. CHICAGO HGTS.	COOK	3,757	10		5
* 0190400	SOMONAUK	DE KALB	1,344	2	2	
0165A00	SOUTH BARRINGTON	COOK	1,804	6	11	
1010700	SOUTH BELOIT	WINNEBAGO	4,088	7		4
0451300	SOUTH ELGIN	KANE	6,218	11	3	4
0167A00	SOUTH HOLLAND	COOK	24,977	30	5	9
0690400	SOUTH JACKSONVILLE	MORGAN	3,382	4	3	1
* 0901200	SOUTH PEKIN	TAZEWELL	1,243	2	2	
0601900	SOUTH ROXANA	MADISON	2,286	3	8	
* 0841500	SOUTHERN VIEW	SANGAMON	1,306		3	
0790300	SPARTA	RANDOLPH	4,976	9		3
* 0843200	SPAULDING	SANGAMON	428		1	
* 1021000	SPRING BAY	WOODFORD	496		2	
* 0561900	SPRING GROVE	MCHENRY	571	4	3	
0060600	SPRING VALLEY	BUREAU	5,822	6	2	4
0840200	SPRINGFIELD	SANGAMON	100,054	200		69
* 0460600	ST. ANNE	KANKAKEE	1,421	3	2	
0451400	ST. CHARLES	KANE	20,383	37		6
* 0291700	ST. DAVID	FULTON	786		1	
* 0260200	ST. ELMO	FAYETTE	1,611	2	1	
* 0260300	ST. PETER	FAYETTE	372	1		
0590900	STAUNTON	MACOUPIN	4,744	5	11	3
* 0790400	STEELEVILLE	RANDOLPH	2,240	4	2	
0168A00	STEGER	COOK	9,269	7	3	3
0980700	STERLING	WHITESIDE	16,281	26		12
* 0870800	STEWARDSON	SHELBY	745	1		
0169A00	STICKNEY	COOK	5,893	13	13	3
0430500	STOCKTON	JO DAVIESS	1,872	3	3	
0161B00	STONE PARK	COOK	4,273	13	3	4
* 0110400	STONINGTON	CHRISTIAN	1,184	1	1	
* 0870400	STRASBURG	SHELBY	488	1		
0162B00	STREAMWOOD	COOK	26,101	38		18
0501000	STREATOR	LA SALLE	15,248	20		5
0451500	SUGAR GROVE	KANE	1,607	3	7	
0700300	SULLIVAN	MOULTRIE	4,526	8		1
0822600	SUMMERFIELD	ST. CLAIR	487		3	
0163B00	SUMMIT	COOK	10,110	23	38	8

* REPORTS THROUGH SHERIFF'S OFFICE

POLICE DEPARTMENTS cont'd

NCIC NUMBER	AGENCY NAME	COUNTY	POPULATION	FULL-TIME POLICE OFFICERS	PART-TIME POLICE OFFICERS	FULL-TIME CIVILIANS
* 0510300	SUMNER	LAWRENCE	1,238	1	3	
* 0561400	SUNNYSIDE	MCHENRY	1,432	3		
0822300	SWANSEA	ST. CLAIR	5,529	9		3
0190500	SYCAMORE	DE KALB	9,219	14	11	2
* 0020200	TAMMS	ALEXANDER	826	1	1	
0980800	TAMPICO	WHITESIDE	966	1		
0110200	TAYLORVILLE	CHRISTIAN	11,386	15		5
* 0250600	TEUTOPOLIS	EFFINGHAM	1,414	1	2	
* 0843000	THAYER	SANGAMON	759	1		
0101000	THOMASBORO	CHAMPAIGN	1,242	2		
* 0280800	THOMPSONVILLE	FRANKLIN	610	1		
0080700	THOMSON	CARROLL	911		4	1
0164B00	THORNTON	COOK	3,024	8	2	1
* 0790500	TILDEN	RANDOLPH	1,025	1	3	
* 0921100	TILTON	VERMILION	2,405	2	5	
0165M00	TINLEY PARK	COOK	33,567	39	26	8
* 0061100	TISKILWA	BUREAU	990	1	2	
* 0180300	TOLEDO	CUMBERLAND	1,284	1	1	
0100500	TOLONO	CHAMPAIGN	2,449	2	2	
* 0620300	TOLUCA	MARSHALL	1,471	1	3	
* 0501600	TONICA	LA SALLE	695	1	2	
* 0880100	TOULON	STARK	1,390	1	3	
0493300	TOWER LAKES	LAKE	1,177	1	4	
0901300	TREMONT	TAZEWELL	2,096	1	2	
0140500	TRENTON	CLINTON	2,504	3		
0601400	TROY	MADISON	5,131	8		4
0210500	TUSCOLA	DOUGLAS	4,327	7	1	1
* 0562400	UNION PD	MCHENRY	622		2	
0992000	UNIVERSITY PARK	WILL	6,245	11	13	6
0100600	URBANA	CHAMPAIGN	36,772	42		9
* 0501700	UTICA	LA SALLE	1,067	1	4	
* 0281100	VALIER	FRANKLIN	729		2	
* 0670300	VALMEYER	MONROE	898	1		
0260400	VANDALIA	FAYETTE	6,104	12		6
* 0620500	VARNA	MARSHALL	441	1	2	
0601500	VENICE	MADISON	3,480	11	1	2
* 0291000	VERMONT	FULTON	885		3	
0492600	VERNON HILLS	LAKE	12,323	22		9
* 0050300	VERSAILLES	BROWN	513		1	
* 0481200	VICTORIA PD	KNOX	389		1	
0440100	VIENNA	JOHNSON	1,420	2	1	
0210600	VILLA GROVE	DOUGLAS	2,707	5		
0221700	VILLA PARK	DU PAGE	23,155	35	11	13
* 0660700	VIOLA	MERCER	1,144		3	
0591000	VIRDEN	MACOUPIN	3,899	3	4	3
* 0090300	VIRGINIA	CASS	1,824	1	2	
* 0060700	WALNUT	BUREAU	1,513	2		
0610600	WAMAC	MARION	1,665	2	2	
0430600	WARREN	JO DAVIESS	1,595	3	3	
0580900	WARRENSBURG	MACON	1,372	1	1	
0222500	WARRENVILLE	DU PAGE	10,804	14	8	3
* 1020600	WASHBURN	WOODFORD	1,206		5	
0901000	WASHINGTON	TAZEWELL	10,364	11		3
0821700	WASHINGTON PARK	ST. CLAIR	8,223	12	11	4
0670200	WATERLOO	MONROE	4,646	6		
* 0190600	WATERMAN	DE KALB	943	1	7	
0380100	WATSEKA	IROQUOIS	5,543	11		5
0492000	WAUCONDA	LAKE	5,911	14		6
0492100	WAUKEGAN	LAKE	67,653	112		45
* 0690300	WAVERLY	MORGAN	1,537	2		
0221800	WAYNE	DU PAGE	1,344	3	3	
* 0620400	WENONA	MARSHALL	1,025	1	3	
0221900	WEST CHICAGO	DU PAGE	12,550	22		8
0280900	WEST CITY	FRANKLIN	886	5		4
0451700	WEST DUNDEE	KANE	3,551	12	4	1
0280500	WEST FRANKFORT	FRANKLIN	9,543	12		4
0166B00	WESTCHESTER	COOK	17,730	34		4
0167B00	WESTERN SPRINGS	COOK	12,876	19		6
* 0120400	WESTFIELD	CLARK	733		1	
0222000	WESTMONT	DU PAGE	20,421	39		12
* 0921200	WESTVILLE	VERMILION	3,573	3	5	
0222100	WHEATON	DU PAGE	46,327	52	10	17
0169B00	WHEELING	COOK	26,276	47		17
0310400	WHITE HALL	GREENE	2,935	5	5	6
0480800	WILLIAMSFIELD	KNOX	585		2	
* 0840800	WILLIAMSVILLE	SANGAMON	996	1		
0161C00	WILLOW SPRINGS	COOK	4,147	13	4	
0223000	WILLOWBROOK	DU PAGE	8,604	18		4

* REPORTS THROUGH SHERIFF'S OFFICE

POLICE DEPARTMENTS cont'd

NCIC NUMBER	AGENCY NAME	COUNTY	POPULATION	FULL-TIME POLICE OFFICERS	PART-TIME POLICE OFFICERS	FULL-TIME CIVILIANS
0162C00	WILMETTE	COOK	28,221	43		16
0991400	WILMINGTON	WILL	4,424	8	8	6
0860200	WINCHESTER	SCOTT	1,716	1	1	
* 0870500	WINDSOR	SHELBY	1,228	2		
0222200	WINFIELD	DU PAGE	5,570	10		1
1010900	WINNEBAGO	WINNEBAGO	1,644	1	3	
0163C00	WINNETKA	COOK	12,772	25		10
* 0890300	WINSLOW	STEPHENSON	361	1	1	
0492200	WINTHROP HARBOR	LAKE	5,427	9	3	4
0680500	WITT	MONTGOMERY	1,205	1		
* 0562200	WONDER LAKE PD	MCHENRY	5,917		3	
0222300	WOOD DALE	DU PAGE	11,251	27		14
0601600	WOOD RIVER	MADISON	12,446	18		8
0371100	WOODHULL	HENRY	901	1	2	
* 0381500	WOODLAND	IROQUOIS	333		1	
0222400	WOODRIDGE	DU PAGE	25,220	37	1	14
0561500	WOODSTOCK	MCHENRY	13,125	25	10	9
* 0602600	WORDEN	MADISON	953		1	
0164C00	WORTH	COOK	11,592	22	9	
* 0060800	WYANET	BUREAU	1,069		4	
* 0880200	WYOMING	STARK	1,614	1	4	
0480700	YATES CITY	KNOX	860		5	
0470200	YORKVILLE	KENDALL	3,422	9		
0280600	ZEIGLER	FRANKLIN	1,858	3	4	
0492300	ZION	LAKE	17,865	38	22	17
			TOTALS	22,908	2,362	4,732

* REPORTS THROUGH SHERIFF'S OFFICE

SHERIFFS' OFFICES

NCIC NUMBER	COUNTY	COUNTY SEAT	POPULATION	FULL-TIME POLICE OFFICERS	PART-TIME POLICE OFFICERS	FULL-TIME CIVILIANS
0010000	ADAMS	QUINCY	29,068	19		17
0020000	ALEXANDER	CAIRO	6,333	5		2
0030000	BOND	GREENVILLE	11,036	7		9
0040000	BOONE	BELVIDERE	13,454	20	6	15
0050000	BROWN	MT. STERLING	3,225	3		4
0060000	BUREAU	PRINCETON	26,095	26	8	
0070000	CALHOUN	HARDIN	5,867	3	2	4
0080000	CARROLL	MT. CARROLL	8,711	11	7	4
0090000	CASS	VIRGINIA	7,395	4	3	1
0100000	CHAMPAIGN	URBANA	43,866	48	11	10
0110000	CHRISTIAN	TAYLORVILLE	17,354	16		8
0120000	CLARK	MARSHALL	9,229	10	2	
0130000	CLAY	LOUISVILLE	9,904	7	3	5
0140000	CLINTON	CARLYLE	17,369	16	11	2
0150000	COLES	CHARLESTON	14,344	34		2
0160000	COOK	CHICAGO	60,988	487		70
0170000	CRAWFORD	ROBINSON	11,110	7	2	5
0180000	CUMBERLAND	TOLEDO	7,652	5		4
0190000	DE KALB	SYCAMORE	21,018	52	5	
0200000	DE WITT	CLINTON	7,869	19	4	6
0210000	DOUGLAS	TUSCOLA	9,526	11	13	8
0220000	DU PAGE	WHEATON	46,395	297	3	37
0230000	EDGAR	PARIS	10,427	16	11	3
0240000	EDWARDS	ALBION	6,897	6	1	6
0250000	EFFINGHAM	EFFINGHAM	17,285	10	1	7
0260000	FAYETTE	VANDALIA	15,005	6	4	8
0270000	FORD	PAXTON	7,617	10		
0280000	FRANKLIN	BENTON	16,291	11		12
0290000	FULTON	LEWISTOWN	20,220	15		
0300000	GALLATIN	SHAWNEETOWN	3,277	3		
0310000	GREENE	CARROLLTON	7,456	5		6
0320000	GRUNDY	MORRIS	15,117	23	8	10
0330000	HAMILTON	MCLEANSBORO	6,235	3	1	5
0340000	HANCOCK	CARTHAGE	15,150	8	3	9
0350000	HARDIN	ELIZABETHTOWN	3,942	2	2	
0360000	HENDERSON	OQUAWKA	8,813	6		5
0370000	HENRY	CAMBRIDGE	25,462	37	2	
0380000	IROQUOIS	WATSEKA	25,981	18	5	7
0390000	JACKSON	MURPHYSBORO	23,653	16		42
0400000	JASPER	NEWTON	8,132	7	2	11
0410000	JEFFERSON	MT. VERNON	19,161	12		13
0420000	JERSEY	JERSEYVILLE	11,649	9		
0430000	JO DAVIESS	GALENA	12,914	10	4	8
0440000	JOHNSON	VIENNA	8,204	4		4
0450000	KANE	GENEVA	41,925	107		46
0460000	KANKAKEE	KANKAKEE	40,272	42		39
0470000	KENDALL	YORKVILLE	25,628	19	21	12
0480000	KNOX	GALESBURG	17,197	37	4	1
0500000	LA SALLE	OTTAWA	34,699	42		9
0490000	LAKE	WAUKEGAN	90,399	266	35	45
0510000	LAWRENCE	LAWRENCEVILLE	15,526	5	3	4
0520000	LEE	DIXON	18,386	27	3	
0530000	LIVINGSTON	PONTIAC	22,376	26		10
0540000	LOGAN	LINCOLN	13,424	20	1	9
0580000	MACON	DECATUR	28,403	43		43
0590000	MACOUPIN	CARLINVILLE	20,764	18		19
0600000	MADISON	EDWARDSVILLE	75,759	68		10
0610000	MARION	SALEM	21,085	18		7
0620000	MARSHALL	LACON	9,520	7	3	9
0630000	MASON	HAVANA	10,895	11	2	3
0640000	MASSAC	METROPOLIS	7,819	7		8
0550000	MCDONOUGH	MACOMB	16,608	13	2	8
0560000	MCHENRY	WOODSTOCK	54,441	70	6	38
0570000	MCLEAN	BLOOMINGTON	26,714	40		55
0650000	MENARD	PETERSBURG	8,451	7	2	3
0660000	MERCER	ALEDO	14,920	5	2	9
0670000	MONROE	WATERLOO	11,202	7	5	10
0680000	MONTGOMERY	HILLSBORO	16,070	10		6
0690000	MORGAN	JACKSONVILLE	13,836	14		18
0700000	MOULTRIE	SULLIVAN	9,230	8		5
0710000	OGLE	OREGON	26,051	31		12
0720000	PEORIA	PEORIA	51,951	59		98
0730000	PERRY	PICKNEYVILLE	11,801	8	2	14
0740000	PIATT	MONTICELLO	10,994	9		10
0750000	PIKE	PITTSFIELD	14,726	8		9
0760000	POPE	GOLCONDA	4,404	3		
0770000	PULASKI	MOUND CITY	8,840	4		5
0780000	PUTNAM	HENNEPIN	6,085	4	3	4
0790000	RANDOLPH	CHESTER	18,221	8		13

SHERIFFS' OFFICES cont'd

NCIC NUMBER	COUNTY	COUNTY SEAT	POPULATION	FULL-TIME POLICE OFFICERS	PART-TIME POLICE OFFICERS	FULL-TIME CIVILIANS
0800000	RICHLAND	OLNEY	8,561	12		7
0810000	ROCK ISLAND	ROCK ISLAND	29,345	48		
0830000	SALINE	HARRISBURG	11,612	7		11
0840000	SANGAMON	SPRINGFIELD	57,775	105		54
0850000	SCHUYLER	RUSHVILLE	5,017	5	6	7
0860000	SCOTT	WINCHESTER	4,426	3	5	5
0870000	SHELBY	SHELBYVILLE	18,664	9	2	8
0820000	ST. CLAIR	BELLEVILLE	56,937	115		25
0880000	STARK	TOULON	7,389	3	4	4
0890000	STEPHENSON	FREEPORT	22,153	27		16
0900000	TAZEWELL	PEKIN	32,957	30		16
0910000	UNION	JONESBORO	8,391	11	3	1
0920000	VERMILION	DANVILLE	49,834	27		36
0930000	WABASH	MT. CARMEL	4,805	2	1	4
0940000	WARREN	MONMOUTH	10,611	10		7
0950000	WASHINGTON	NASHVILLE	10,804	4		5
0960000	WAYNE	FAIRFIELD	12,115	6		5
0970000	WHITE	CARMI	10,151	4	2	5
0980000	WHITESIDE	MORRISON	24,648	27	4	2
0990000	WILL	JOLIET	105,410	250		83
1000000	WILLIAMSON	MARION	23,661	20		26
1010000	WINNEBAGO	ROCKFORD	65,282	106		6
1020000	WOODFORD	EUREKA	21,896	18	5	6
			TOTALS	3,264	250	1,299

COLLEGES AND UNIVERSITIES

	NCIC NUMBER	AGENCY NAME	COUNTY	FULL-TIME POLICE OFFICERS	PART-TIME POLICE OFFICERS	FULL-TIME CIVILIANS
	0811300	BLACK HAWK COLLEGE	ROCK ISLAND	4	4	1
*	0722100	BRADLEY UNIVERSITY	PEORIA	8		1
	0166L00	CHICAGO STATE UNIV	COOK	17		4
	0223700	DU PAGE COLLEGE	DU PAGE	11		1
	0150600	EASTERN ILL. UNIV	COLES	17		8
	0992400	GOVERNORS ST. UNIV	WILL	11		2
*	0166E00	HAROLD WASH COLL	COOK	1	29	
*	0901500	ILL. CENTRAL COLL	TAZEWELL	8	6	4
	0571500	ILLINOIS STATE U.	MCLEAN	24		5
	1001100	JOHN A LOGAN COLL	WILLIAMSON	2	4	
	0993100	JOLIET JR COLLEGE	WILL	4	12	1
*	0166D00	KENNEDY-KING COLL	COOK	1	31	1
	0493200	LAKE COUNTY COLL	LAKE	5		6
*	0602000	LEWIS & CLARK C C	MADISON			1
*	0166N00	LOYOLA U MED CTR	COOK	30	1	6
	0169F00	MORTON JUNIOR COLL	COOK	6	8	3
	0166M00	NORTHEASTERN ILL U	COOK	17	3	9
	0191100	NORTHERN ILL UNIV	DE KALB	28		12
*	016AA00	NORTHWESTERN UNIV	COOK	33		18
*	0167E00	OAKTON COMM COLL	COOK	7		1
*	0166H00	OLIVE-HARVEY COLL	COOK		58	
	1011200	ROCK VALLEY COLL	WINNEBAGO	5	3	1
	0169C00	S SUBURBAN COLLEGE	COOK	11		3
	0841600	SANGAMON STATE U	SANGAMON	3	18	1
	0390300	SIU CARBONDALE	JACKSON	43		9
	0601700	SIU EDWARDSVILLE	MADISON	19		8
	0822700	STATE COMM COLL	ST. CLAIR	5	6	1
	0169E00	TRITON COLLEGE	COOK	13		4
*	016BB00	UNIV. OF CHICAGO	COOK	70	27	15
	0100700	UNIVERSITY OF ILL.	CHAMPAIGN	46	9	9
	0166C00	UOFI CHIC. CIRCLE	COOK	60		20
	0169D00	W R HARPER COLLEGE	COOK	7		6
	0451900	WAUBONSEE COLLEGE	KANE	1	15	
	0550500	WESTERN ILL. UNIV	MCDONOUGH	21		5
*	0166K00	WRIGHT COLLEGE	COOK		15	
			TOTALS	538	249	166

RAILROADS

	NCIC NUMBER	AGENCY NAME	COUNTY	FULL-TIME POLICE OFFICERS	PART-TIME POLICE OFFICERS	FULL-TIME CIVILIANS
*	0824500	ALTON-SOUTHERN RR	ST. CLAIR	6		
*	0161J00	AMTRAK R R POLICE	COOK	23		1
	0164M00	ATC TOP SFE RR	COOK	18		7
	0162F00	BELT RAILWAY	COOK	16		
*	0164N00	BELT RAILWAY	COOK	15		
*	0164P00	BURL NORTH RR	COOK	36		
*	0162E00	CHI S SHOR BEND RR	COOK	2	9	
	0843700	CHI-ILL MIDLAND RR	SANGAMON	2		
	0162J00	CHICAGO NW RR	COOK	31		1
	0608800	CHICAGO NW RR	MADISON	1		
*	0165C00	CON RAIL RR	COOK	53		1
*	0824200	CON RAIL RR	ST. CLAIR	6		
	0165H00	CSX TRANSPORTATION	COOK	24		
	0992600	ELGIN-JOLIET-EAST	WILL	8		
*	0164W00	GRAND TRUNK W RR	COOK	8		
	0164X00	ICG ILLINOIS RR	ICG - TOTAL	11		1
*	0164Y00	IN HARBOR BELT RR	COOK	12		
*	0584Z00	NOR & WEST RR	MACON	4		
*	0604Z00	NOR & WEST RR	MADISON	6		
*	0164Z00	NORFOLK-WESTERN RR	COOK	33		1
*	0161N00	NORTHEAST ILL R R	COOK	64		1
	0165D00	SOO LINE RR	COOK	8		
	0823500	ST. LOUIS SW RR	ST. CLAIR	5		
*	0823600	TERMINAL RR	ST. CLAIR	21		1
	0162N00	UNION PACIFIC RR	COOK	8		
	0824400	UNION PACIFIC RR	ST. CLAIR	6		
			TOTALS	427	9	14

* REPORTS THROUGH SHERIFF'S OFFICE

PARK DISTRICTS

	NCIC NUMBER	AGENCY NAME	COUNTY	FULL-TIME POLICE OFFICERS	PART-TIME POLICE OFFICERS	FULL-TIME CIVILIANS
*	0224000	CAROL STREAM PK DS	DU PAGE		6	
*	0164G00	CENTRAL AREA PK DS	COOK	16		
*	0562700	CRYSTAL LAKE PK DS	MCHENRY		7	
	0580700	DECATUR PK DIST	MACON	9	5	
	0164D00	FOREST PARK P DIST	COOK	1	8	1
*	0890800	FREEPORT PARK DIST	STEPHENSON			9
*	0993200	LOCKPORT PK DIST	WILL	1	2	
*	0161D00	MEMORIAL PK DIST	COOK		19	
*	0493700	MUNDELEIN PK DIST	LAKE		4	
	0901600	PEKIN PK DIST	TAZEWELL	1	5	
*	0721400	PEORIA PK DIST	PEORIA	6	2	
*	0010400	QUINCY PK DIST	ADAMS	1	4	
	1011300	ROCKFORD PK DIST	WINNEBAGO	3	33	1
*	0494300	ROUND LAKE PK DIST	LAKE		8	
*	0164H00	SALT CREEK PK DIST	COOK			8
	0841800	SPRINGFIELD PK DIS	SANGAMON	10		
*	0191500	SYCAMORE PARK DIST	DE KALB		4	
			TOTALS	48	107	19

HOSPITALS

NCIC NUMBER	AGENCY NAME	COUNTY	FULL-TIME POLICE OFFICERS	PART-TIME POLICE OFFICERS	FULL-TIME CIVILIANS
0164K00	COOK COUNTY HOSP.	COOK	60		22
0161P00	OAK FOREST HOSP.	COOK	37		2
		TOTALS	97		24

OTHER LAW ENFORCEMENT AGENCIES

	NCIC NUMBER	AGENCY NAME	COUNTY	FULL-TIME POLICE OFFICERS	PART-TIME POLICE OFFICERS	FULL-TIME CIVILIANS
*	0842700	CAPITAL AIRPORT	SANGAMON	13		2
	0161T00	CMS POLICE	COOK	26		1
	0169J00	CMS SECURITY PD	COOK	20		4
*	0165K00	COOK FOREST PRESRV	COOK	106	24	7
	0849300	DEPT CONSERVATION	SANGAMON	153		18
	0223300	DUPAGE FOREST PRES	DU PAGE	26		2
	0849700	ISP DISTRICT 50	SANGAMON	2,252		1,390
	0494100	LAKE FOREST PRESRV	LAKE	5	2	
*	0390800	MURDALE AIRPORT	JACKSON		2	
*	0721800	PEORIA AIRPORT	PEORIA	8	6	
*	0811600	QUAD CITY AIRPORT	ROCK ISLAND	13		2
	1011400	ROCKFORD AIRPORT	WINNEBAGO	11		
*	1011800	ROCKFORD METROCENT	WINNEBAGO	4	3	
	0848900	SOS DISTRICT 3	SANGAMON	175		46
	0993000	WILL FOREST PRESRV	WILL	8	13	
			TOTALS	2,820	50	1,472

* REPORTS THROUGH SHERIFF'S OFFICE

ILLINOIS STATE POLICE
DIVISION OF FORENSIC SERVICES AND IDENTIFICATION
BUREAU OF IDENTIFICATION

ILLINOIS UNIFORM CRIME REPORTING OFFENSE CODES

ILLINOIS-UNIFORM CRIME REPORTING OFFENSE CODES

CODE	OFFENSE	STATUTE REFERENCE
	HOMICIDE	
* 0110	**Murder First Degree**	38-9-1
* 012A	Attempt: Handgun	38-8-4
* 012B	Attempt: Other Firearm	38-8-4
* 0122	Attempt: Knife or Cutting Instrument	38-8-4
* 0123	Other Dangerous Weapons	38-8-4
* 0124	Attempt: Hands, Fists, Feet, etc.	38-8-4
* 0130	**Murder Second Degree**	38-9-2
* 0141	Involuntary Manslaughter	38-9-3
0142	Reckless Homicide	38-9-3
* 0150	Justifiable Homicide	38-7-1
	CRIMINAL SEXUAL ASSAULT	
* 0261	Aggravated: Handgun	38-12-14
* 0262	Aggravated: Other Firearm	38-12-14
* 0263	Aggravated. Knife or Cutting Instrument	38-12-14
* 0264	Aggravated: Other Dangerous Weapons	38-12-14
* 0265	Aggravated: Other Means	38-12-14
* 0271	Attempt. Handgun	38-8-4
* 0272	Attempt: Other Firearm	38-8-4
* 0273	Attempt: Knife or Cutting Instrument	38-8-4
* 0274	Attempt: Other Dangerous Weapons	38-8-4
* 0275	Attempt: Other Means	38-8-4
* 0281	Criminal Sexual Assault	38-12-13
* 0291	Attempt: Criminal Sexual Assault	38-8-4
	ROBBERY	
* 031A	Armed: Handgun	38-18-2
* 031B	Armed: Other Firearm	38-18-2
* 0312	Armed: Knife or Cutting Instrument	38-18-2
* 0313	Armed: Other Dangerous Weapons	38-18-2
* 0320	Strong Arm, No Weapon	38-18-1
* 033A	Attempt: Armed. Handgun	38-8-4
* 033B	Attempt: Armed: Other Firearm	38-8-4
* 0334	Attempt: Armed, Knife or Cutting Instrument	38-8-4
* 0337	Attempt: Armed, Other Dangerous Weapons	38-8-4
* 0340	Attempt: Strong Arm, No Weapon	38-8-4
	BATTERY	
* 041A	Aggravated: Handgun	38-12-4(b)(1) & 4.3
* 041B	Aggravated: Other Firearm	38-12-4(b)(1) & 4.3
* 0420	Aggravated. Knife or Cutting Instrument	38-12-4(b)(1) & 4.3
* 0430	Aggravated. Other Dangerous Weapons	38-12-4(b)(1) & 4.3
* 0440	Aggravated. Hands, Fists, Feet, etc. (inflicts great bodily harm)	38-12-4(a) & 4.3
0445	Aggravated: Hands, Fists, Feet, etc.	38-12-4(b)(2-12)
0460	Simple Battery	38-12-3
0470	Reckless Conduct	38-12-5
	ASSAULT	
* 051A	Aggravated: Handgun	38-12-2(a)(1) (11)
* 051B	Aggravated. Other Firearm	38-12-2(a)(1) (11)
* 0520	Aggravated: Knife or Cutting Instrument	38-12-2(a)(1) (11)
* 0530	Aggravated: Other Dangerous Weapons	38-12-2(a)(1) (11)
0545	Aggravated: Hands, Fists, Feet, etc	38-12-2(a) (2-12)
0560	Simple Assault	38-12-1
	BURGLARY	
* 0610	Forcible Entry	38-19-1
* 0620	Unlawful Entry (No Force)	38-19-1
* 0625	Residential Burglary (Forcible Entry)	38-19-3
* 0626	Residential Burglary (Nonforcible Entry)	38-19-3
* 0630	Attempt: Forcible Entry	38-8-4
	BURGLARY FROM MOTOR VEHICLE	
* 0710	Over $300	38-19-1
* 0720	$300 and Under	38-19-1
* 0750	Attempt: Burglary from Motor Vehicle	38-8-4
	THEFT	
* 0810	Over $300	38-16-1
* 0820	$300 and Under	38-18-1
* 0850	Attempt: Theft	38-8-4
	MOTOR VEHICLE THEFT	
* 0910	Autos	38-18-1
	MOTOR VEHICLE THEFT (cont.)	
* 0915	Trucks and Buses	38-16-1
* 0918	Other Vehicles	38-16-1
* 0920	Attempt: Autos	38-8-4
* 0925	Attempt: Trucks and Buses	38-8-4
* 0930	Attempt. Other Vehicles	38-8-4
	ARSON	
* 1010	Arson Explosive Device	38-20-1
* 1020	Arson Incendiary Device	38-20-1
* 1025	Aggravated Arson	38-20-1.1
* 1030	Possession. Explosives. Incendiary Device	38-20-2
* 1090	Attempt: Arson	38-8-4
	DECEPTION	
1110	Deceptive Practices	38-17-1
1120	Forgery	38-17-3
1130	Fraud	38-17-1
1140	Embezzlement	38-17-1
1150	Credit Cards	17-5901
1160	Deceptive Altering of Coins	38-17-4
1170	**False Representation of Police or Organization**	**38-17-2**
1180	**False Personation of Peace Officer**	**38-32-5.1 & 5.2**
1190	Attempt: Deception	38-8-4
1200	Stolen Property. Buy. Receive, Possess	38-16-1(d)
1210	Theft of Labor. Serv. Use of Property	38-16-3
1220	Theft of Lost or Mislaid Property	38-16-2
1230	Poss. of Keys or Dev. to Coin Op. Mach	38-16-6
1235	Unlawful Use of Recorded Sounds	38-16-7
1240	Unlawful Use of a Computer	**38-16-D**
1245	Cable Television Service Offenses	38-16-10
	CRIMINAL DAMAGE AND TRESPASS TO PROPERTY	
1310	Criminal Damage to Property	38-21-1 & 1.1
1320	Criminal Damage to Vehicle	38-21-1 & 1.1
1330	Criminal Trespass to Land	38-21-3 & 1.1
1340	Criminal Damage to State Sup. Prty	38-21-4 & 3.3
1350	Criminal Trespass to State Sup. Land	38-21-5 & 3.3
1360	Criminal Trespass to Vehicle	38-21-2
1365	Criminal Trespass to Residence	38-19-4
1370	Criminal Damage to Fire Fighting Apparatus, Hydrants or Equipment	38-21-1.1
1375	Institutional Vandalism	38-21-1.2
1380	Unauth. Poss. or Storage of Weapons	38-21-6
	DEADLY WEAPONS	
141A	Unlawful Use: Handgun	38-24-1
141B	Unlawful Use: Other Firearm	38-24-1
141C	Unlawful Use. Other Dangerous Weapons	38-24-1
142A	Unlawful Sale: Handgun	38-24-3
142B	Unlawful Sale: Other Firearm	38-24-3
143A	Unlawful Poss: Handgun	38-24-3.1
143B	Unlawful Poss. Other Firearm	38-24-3.1
143C	Unlawful Poss: Ammunition	38-24-3.1
1440	Register of Sales by Dealer	38-24-4
1450	Defacing Ident. Marks of Firearms	38-24-5
1460	Firearms & Ammu., No FOID Card	38-83-2 & 3
149A	Attempt: Handgun	38-8-4
149B	Attempt. Other Firearm	38-8-4
149C	Attempt: Other Dangerous Weapons	38-8-4
	SEX OFFENSES	
1505	Prostitution	38-11-14
1510	Soliciting for a Prostitute	38-11-15
1515	Pandering	38-11-16
1520	Keeping a Place of Prostitution	38-11-17
1525	Patronizing a Prostitute	38-11-18
1530	Pimping	38-11-19
1535	Obscenity	38-11-20
1540	Harmful Material	38-11-21
1542	Tie-in Sales of Obscene Pub. to Distrib	38-11-22
1545	Exploitation of a Child	38-11-19.2
1562	Aggravated Criminal Sexual Abuse	38-12-16 & 16.1
	SEX OFFENSES (cont.)	
1563	Criminal Sexual Abuse	38-12-15
1565	Indecent Solicitation of a Child	38-11-6
1570	Public Indecency	38-11-9
1580	Sexual Relations within Families	38-11-11
1582	Child Pornography	38-11-20.1
1585	All Other Sex Offenses	
1590	Attempt: Sex Offenses	38-8-4
	GAMBLING	
1610	Bookmaking	38-28-1.1(b)
1620	Numbers. Lottery	38-28-1(a)7
1630	Keeping a Gambling Place	38-28-3
1640	Reg. of Fed. Gambling Stamps	38-28-4
1650	Card Game. Operating	38-28-1(a)3
1651	Card Game. Playing	38-28-1(a)1
1660	Dice Game. Operating	38-28-1(a)3
1661	Dice Game. Playing	38-28-1(a)1
1670	Gambling Device	38-28-1(a)3
1680	All Other Gambling Offenses	
	OFFENSES INVOLVING CHILDREN	
1710	Endangering Life or Health	23-2354
1720	Contrib. to Deling. of a Child	23-2361a
1725	Contrib. Crim. Deling. Juvenile	38-33D-1
1730	Curfew	23-2371
1740	Runaway (Juvenile)	37-702-3
1750	Child Abuse	23-2051
1760	Paternity	40-1352
1770	Truancy	37-702-3
1780	All Other Offenses Involving Children	
	CANNABIS CONTROL ACT	
1811	Poss. of 30 Grams or Less	56½-704
1812	Poss. of Over 30 Grams	56½-704
1821 *	Manuf., Del., or Possess w/Intent to Del or Manuf. 10 Grams or Less	56½-705
1822	Manuf., Del., or Possess w/Intent to Del or Manuf. Over 10 Grams	56½-705
1830	Casual Delivery	56½-706
1840	Delivery to Persons Under 18	56½-707
1850	Production of Cannabis Plant	56½-708
1860	Calculated Cannibas Conspiracy	56½-709
1880	All Other Cannabis Control Offenses	
1900	Intoxicating Compounds	38-81-1
	CONTROLLED SUBSTANCES ACT	
2010	Manuf., Del, or Possess w/Intent to Del. or Manuf. Cont. Substance	56½-1401
2020	Possessing a Controlled Substance	56½-1402
2030	Look-alike Subs. Manuf., Del., or Poss	56½-1404
2040	Delivery or Poss. Intent to Del.	56½-1401
2050	Criminal Drug Conspiracy	56½-1405
2060	Licensed Operations	56½-1302
2070	Delivery to Persons Under 18	56½-1407
2080	Failure to Keep Records	56½-1306
2090	All Other Controlled Substances Offenses	
	HYPODERMIC SYRINGES & NEEDLES ACT	
2110	Possession or Sale	38-22-50 & 51
2120	Failure to Keep Records	38-22-52
	LIQUOR CONTROL ACT VIOLATIONS	
2210	Sales to Minors, Drunkards, etc.	43-131-6-16
2220	Illegal Possession by Minor	43-134a-6-20
2230	Illegal Consumption by Minors	43-134a-6-20
2240	Misrepres. of Age by Minor	43-134a-6-20
2250	All Other Liquor Control Offenses	
	MOTOR VEHICLE OFFENSES	
2410	Driving Under the Infl. Alcohol	95½-11-501
2420	Driving Under the Infl. Drugs	95½-11-501
2430	Trans. of Alcoholic Liquor	95½-11-502
2440	Reckless Driving	95½-11-503
2445	Hit and Run	95½-11-401
2450	Drag Racing	95½-11-504
	MOTOR VEHICLE OFFENSES (cont.)	
2455	No Registration	95½-3-701
2460	Cancel, Susp. Revoked Registration	95½-3-702
2465	Improper Use of Registration	95½-3-703
2470	No Drivers License	95½-6-101
2475	Motor Vehicle Anti-Theft Laws	95½-4-102-105
2480	Suspended. Revoked Drivers License	95½-6-303
2485	Driver and Passenger Safety Belts	95½-12-603.1
2490	Unlawful Use of Drivers License	95½-6-301
2495	Flee or Attempt to Elude Police Officer	95½-11-204
	ABORTION	
2500	Criminal Abortion	38-81-26
	DISORDERLY CONDUCT	
2805	Vagrancy (Local Laws)	
2807	Drunkenness (Local Laws)	
2810	Prowler	38-26-1(a)(1)
2820	Telephone Threat	38-26-1(a)(1)
2825	Harassment by Telephone	134-16-4.1
2830	Obscene Phone Calls	134-16-4
2840	False Fire Alarm	38-26-1(a)(2)
2850	Bomb Threat	38-26-1(a)(3)
2860	False Police Report	38-26-1(a)(4)
2870	Peeping Tom	38-26-1(a)(5)
2880	Confinement to Prevent a Crime	38-200-1
2890	All Other Disorderly Conduct Offenses (Not Drunkenness)	38-26-1(a)(1)
2900	Air Rifles	38-82-1
3000	Fireworks	127½-128
3100	Mob Action & Related Offenses	38-25-1
3200	Armed Violence	38-33A-2
3300	Public Demonstration	38-85-1
3400	Looting	38-42-1
3500	Property Forfeit. (Public Nuis.)	38-37-1
	INTERFERENCE WITH PUBLIC OFFICERS	
3710	Resist. Obstruct. Disarm an Officer	38-31-1 & 1a
3720	Refusing to Aid an Officer	38-31-8
3730	Obstructing Justice	38-31-4
3740	Concealing or Aiding a Fugitive	38-31-5
3750	Escape	38-31-6
3760	Aiding Escape	38-31-7
3770	Bringing Contraband into a Penal Institution	38-31A-1 & 1.1
3800	Interfer. with Judicial Procedure	38-32
3810	Contempt of Court	38-1-3
3820	Parjury	38-32-2
3910	Bribery	38-29 & 29A & 33-1 & 2
3920	Official Misconduct	38-33-3
3960	Intimidation	38-12-6 ●
3965	**Ethnic Intimidation**	**38-12-7.1**
3970	Extortion	Title 18 U.S. Code 875-876
	KIDNAPPING	
4210	Kidnapping	38-10-1
4220	Aggravated Kidnapping	38-10-2
4230	Unlawful Restraint (includes Aggrav.)	38-10-3 & 3.1
4240	Forcible Detention	38-10-4
4250	Child Abduction	38-10-5
4255	**Attempt: Child Abduction**	**38-8-4**
4260	Aiding and Abetting Child Abduction	38-10-6
4270	Harboring a Runaway	38-10-6
	OTHER OFFENSES	
4310	Possession of Burglary Tools	38-19-2
4387	Viol. of Orders of Protection	38-111-8
4410	Draft Cards Destruction or Mutilation	38-90-11
4510	Probation Violation or Revocation	38-1005-6-4
4625	Parole Violation or Revocation	38-1003-3-9
4710	Suspicion	38-107-2
4720	AWOL and Desertion	ART. 85-U.C.M.J.
4730	Illegal Entry, Alien	Title 8 U.S. Code 1325
5000	Other Criminal Offenses	
5060	Other Traffic Offenses	
5080	Other Departmental Services	

* Indicates Part I Offenses

CRIME IN ILLINOIS 1987

ERRATA SHEET

The following replaces data that has previously been published in **Crime In Illinois 1987:**

Page Number

101

OFF. CODE	OFFENSE CLASSIFICATION	TOTAL ADULTS ARRESTED 1987 ANNUAL	1986 ANNUAL	DIFF	87/86 PCT CHG	TOTAL JUVENILES ARRESTED 1987 ANNUAL	1986 ANNUAL	DIFF	87/86 PCT CHG	ADULTS PLUS JUVENILES 1987 ANNUAL	1986 ANNUAL	DIFF	87/86 PCT CHG
	MOTOR VEH OFFENSES TOTAL	176845	182137	5292-	3-	5384	5335	49+	1+	182229	187472	5243-	3-
2410	DRIV INFLU-ALCOHOL	42327	46797	4470-	10-	192	251	59-	24-	42519	47048	4529-	10-
2420	DRIV INFLU-DRUGS	1429	2732	1303-	48-	1	1	0	0	1430	2733	1303-	48-

103

OFF. CODE	OFFENSE CLASSIFICATION	TOTAL ADULTS ARRESTED 1987 ANNUAL	1986 ANNUAL	DIFF	87/86 PCT CHG	TOTAL JUVENILES ARRESTED 1987 ANNUAL	1986 ANNUAL	DIFF	87/86 PCT CHG	ADULTS PLUS JUVENILES 1987 ANNUAL	1986 ANNUAL	DIFF	87/86 PCT CHG
	NON INDEX CRIME TOTAL	463869	459424	4445+	1+	58949	61121	2172-	4-	522818	520545	2273+	0
	TOTAL FOR CRIME CODES	548743	541598	7145+	1+	91628	95525	3897-	4-	640371	637123	3248+	1+
	GRAND TOTAL	548743	541598	7145+	1+	91628	95525	3897-	4-	640371	637123	3248+	1+

State of Illinois
Illinois State Police
Division of Forensic Services and Identification
Bureau of Identification
726 South College
P.O. Box 3677
Springfield, IL 62708

Special 4th Class

U.S. Postage Paid
Spfld., IL
Permit #924

To: